

INDEX MAP OF CHARDON VILL.

APRIL 12 1937



SCALE 1"=660'

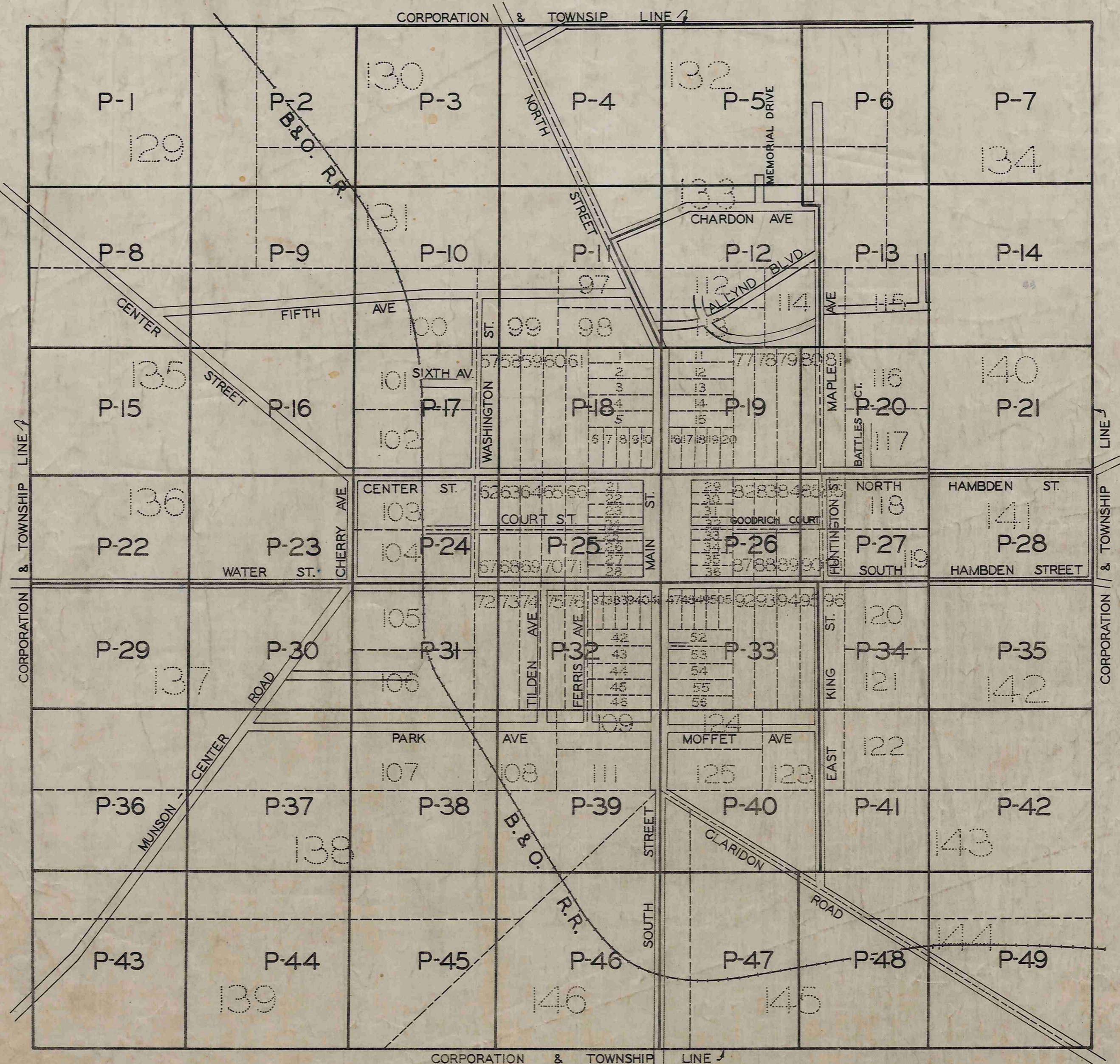
CHARDON TOWNSHIP

TOWNSHIP

TOWNSHIP

CHARDON

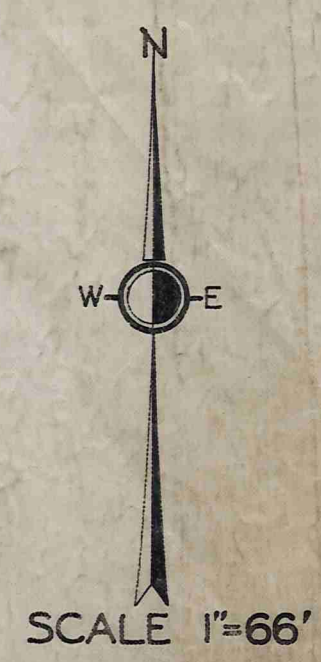
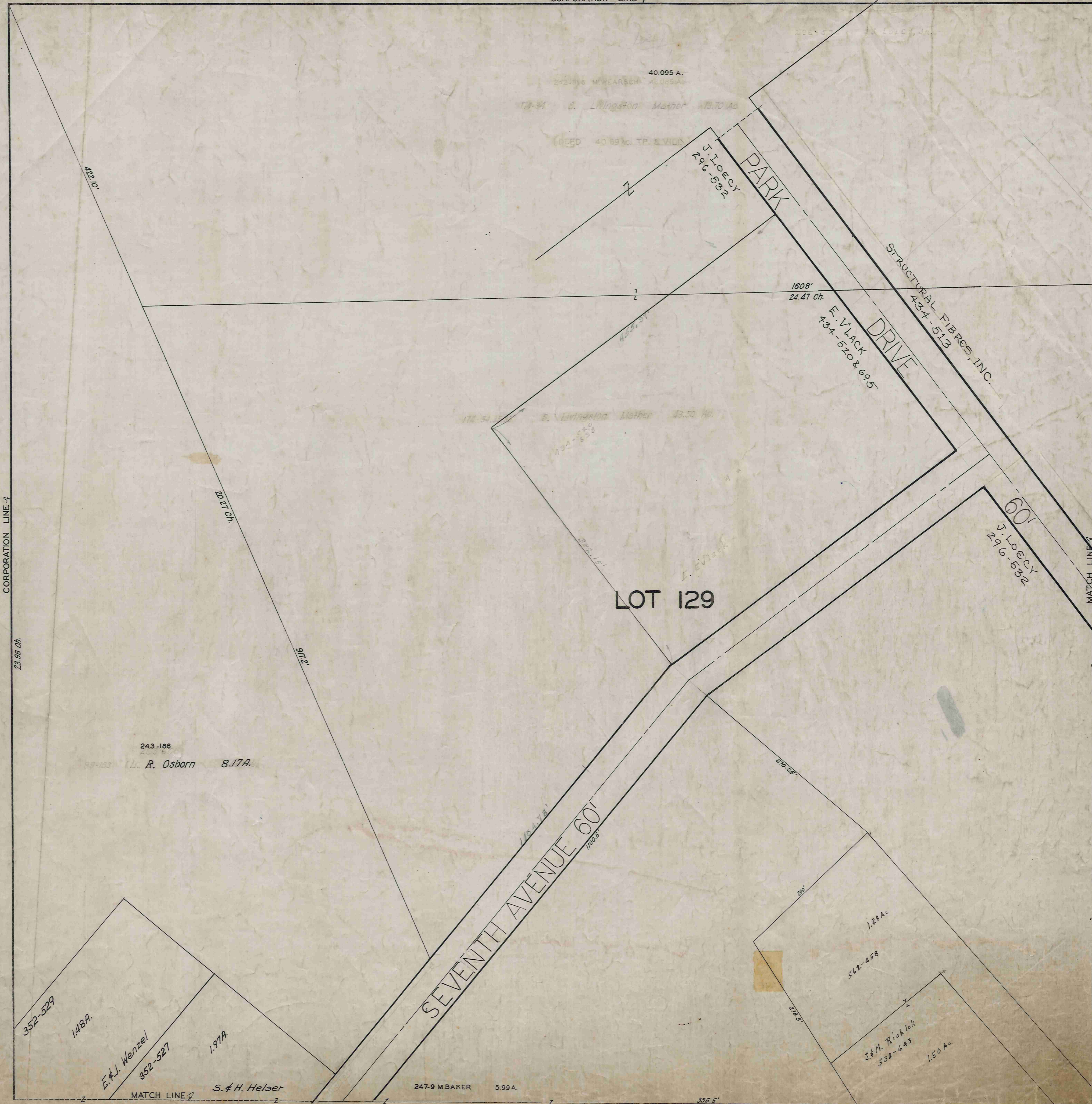
HAMBDEN



MUNSON TOWNSHIP

CHARDON VILLAGE

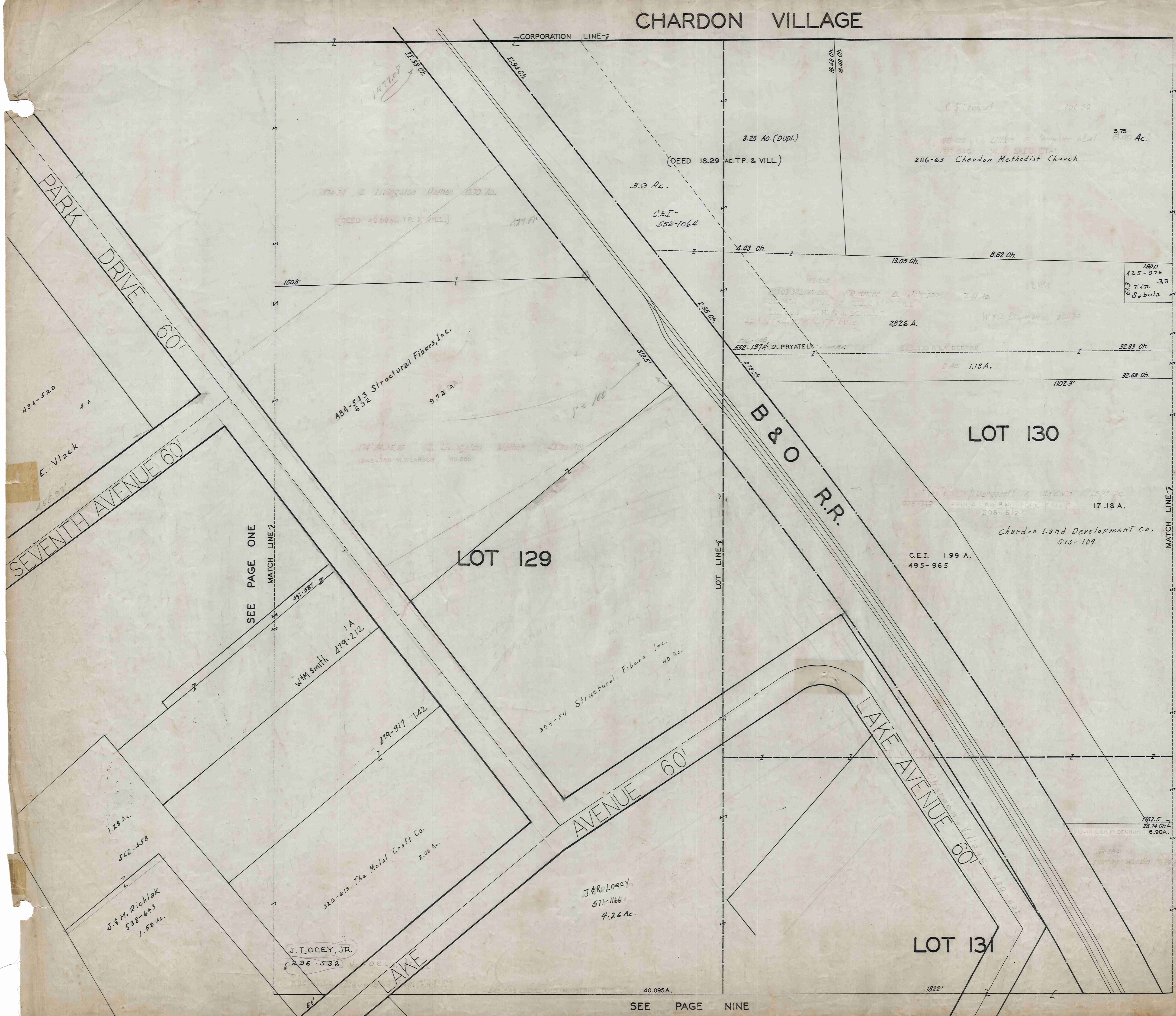
CORPORATION LINE 7



SEE PAGE TWO

JAN. 1, 1975

SEE PAGE EIGHT



SCALE 1"=66'

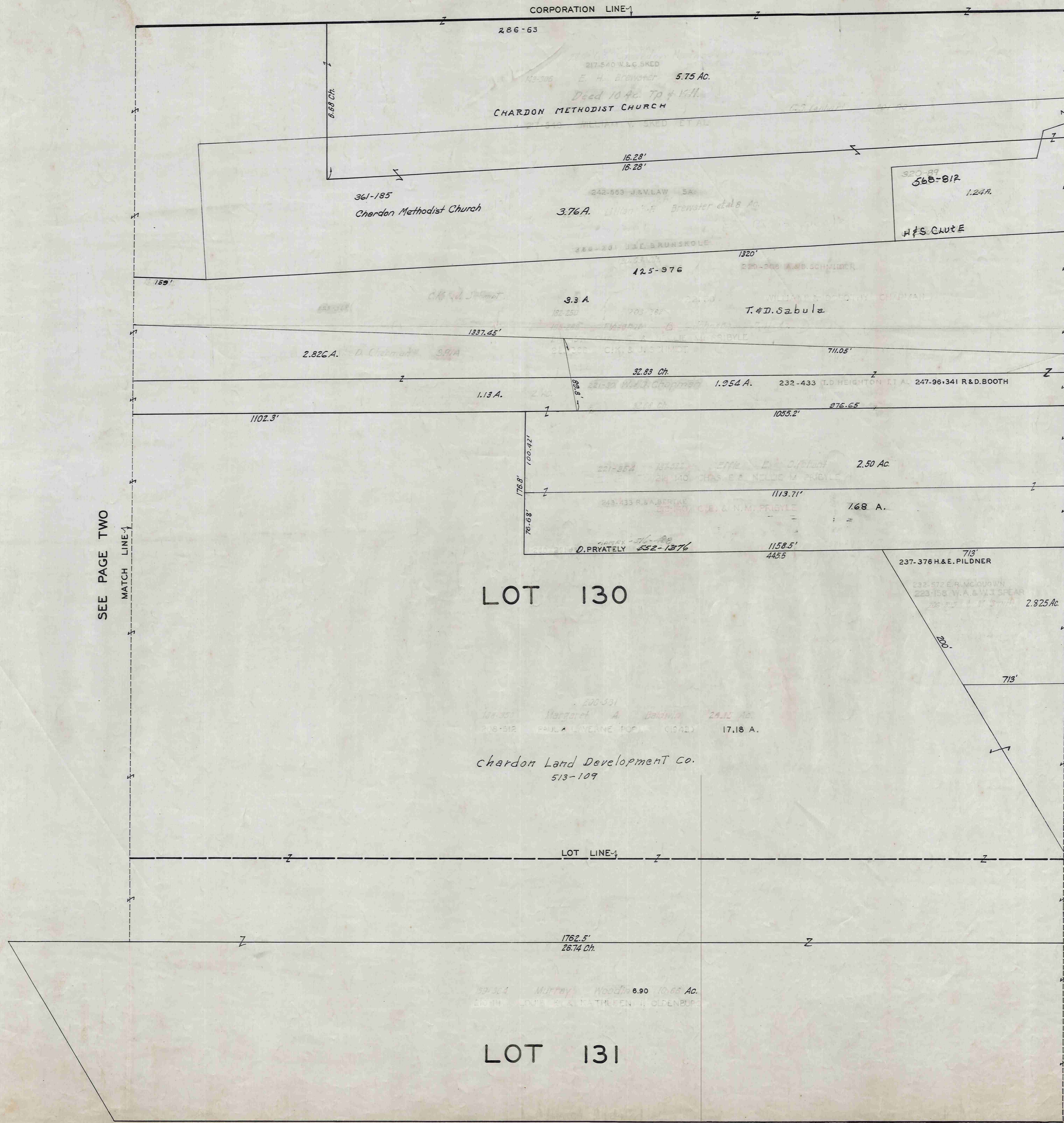
JAN. 1, 1975

SEE PAGE THREE

SEE PAGE ONE

SEE PAGE NINE

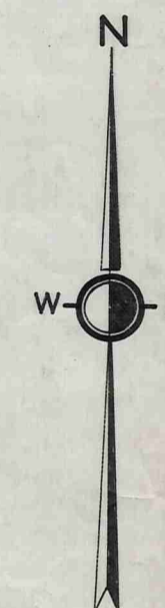
CHARDON VILLAGE



SEE PAGE TWO

MATCH LINE

SEE PAGE FOUR



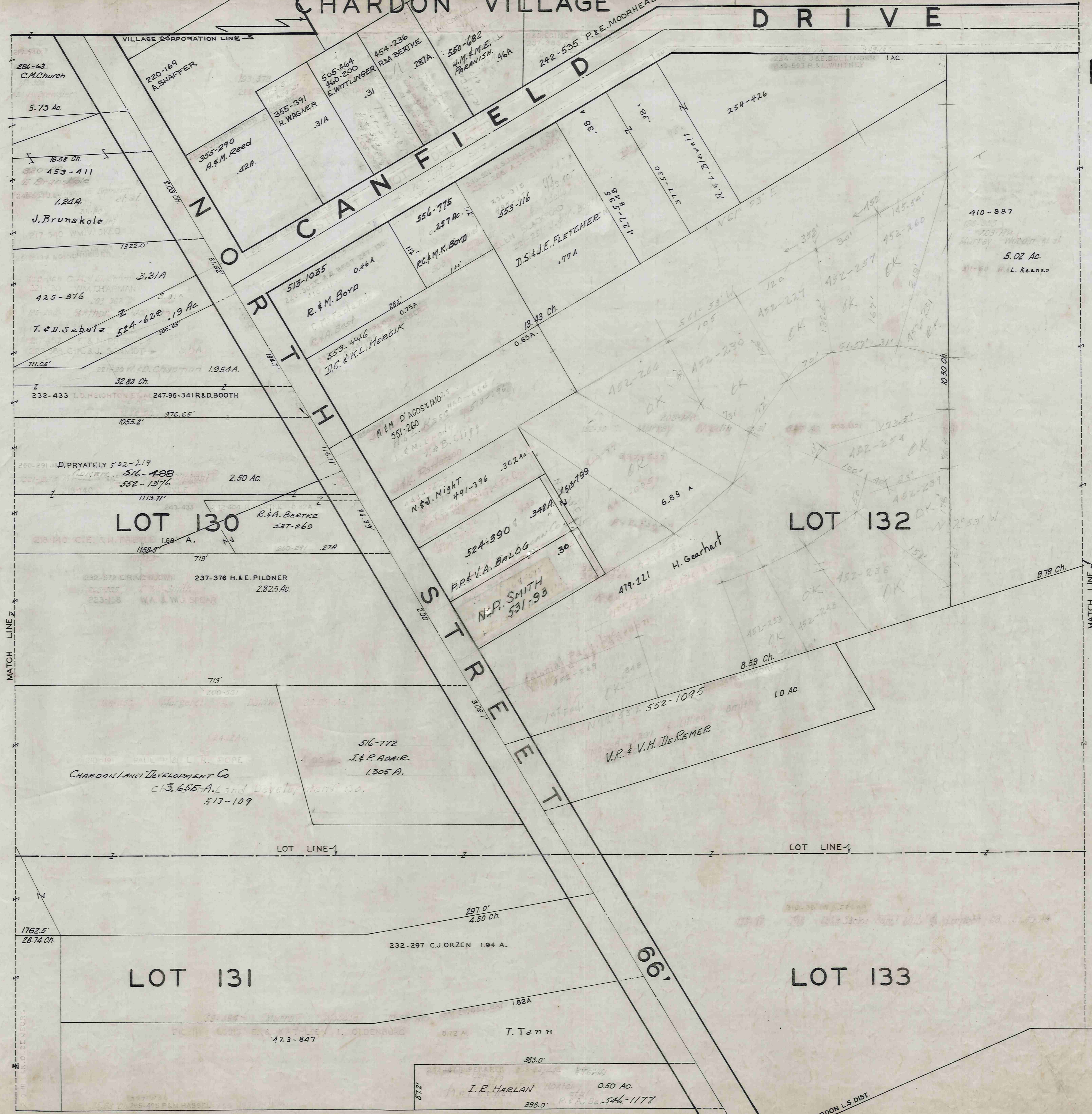
SCALE 1" = 66'

APRIL 12, 1937
 JAN. 1, 1941
 JAN. 1, 1975

LOT 130

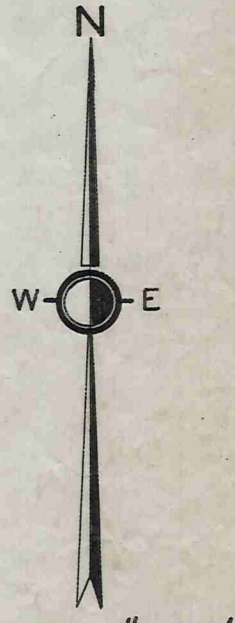
LOT 131

SEE PAGE TEN



SEE PAGE THREE

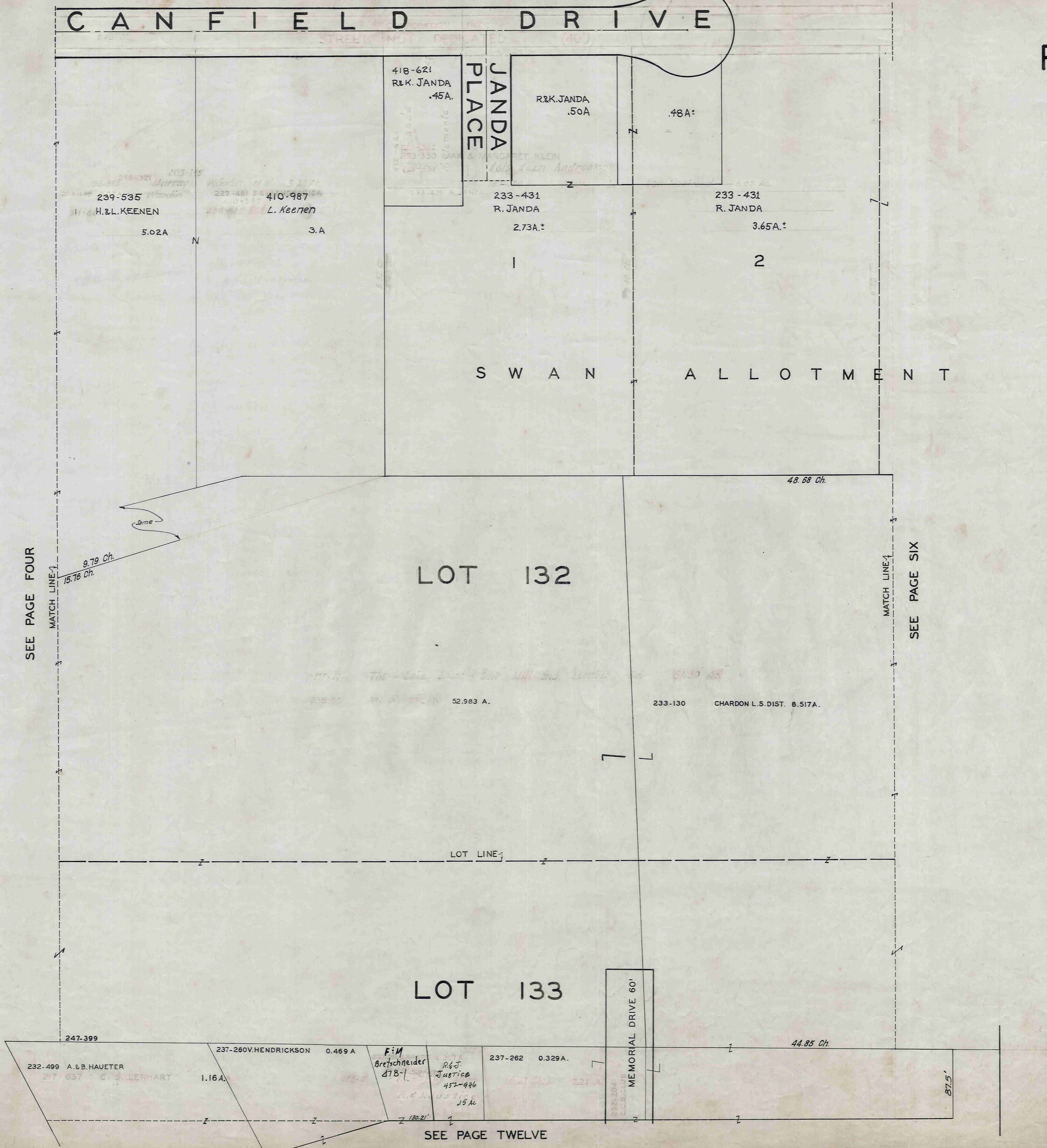
SEE PAGE FIVE



SCALE 1"=66'

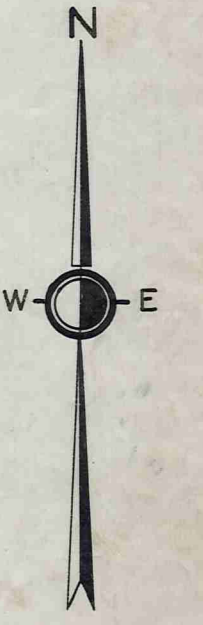
JAN. 1, 1975

SEE PAGE ELEVEN



SEE PAGE FOUR

SEE PAGE SIX

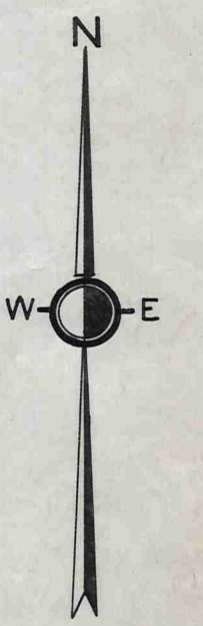
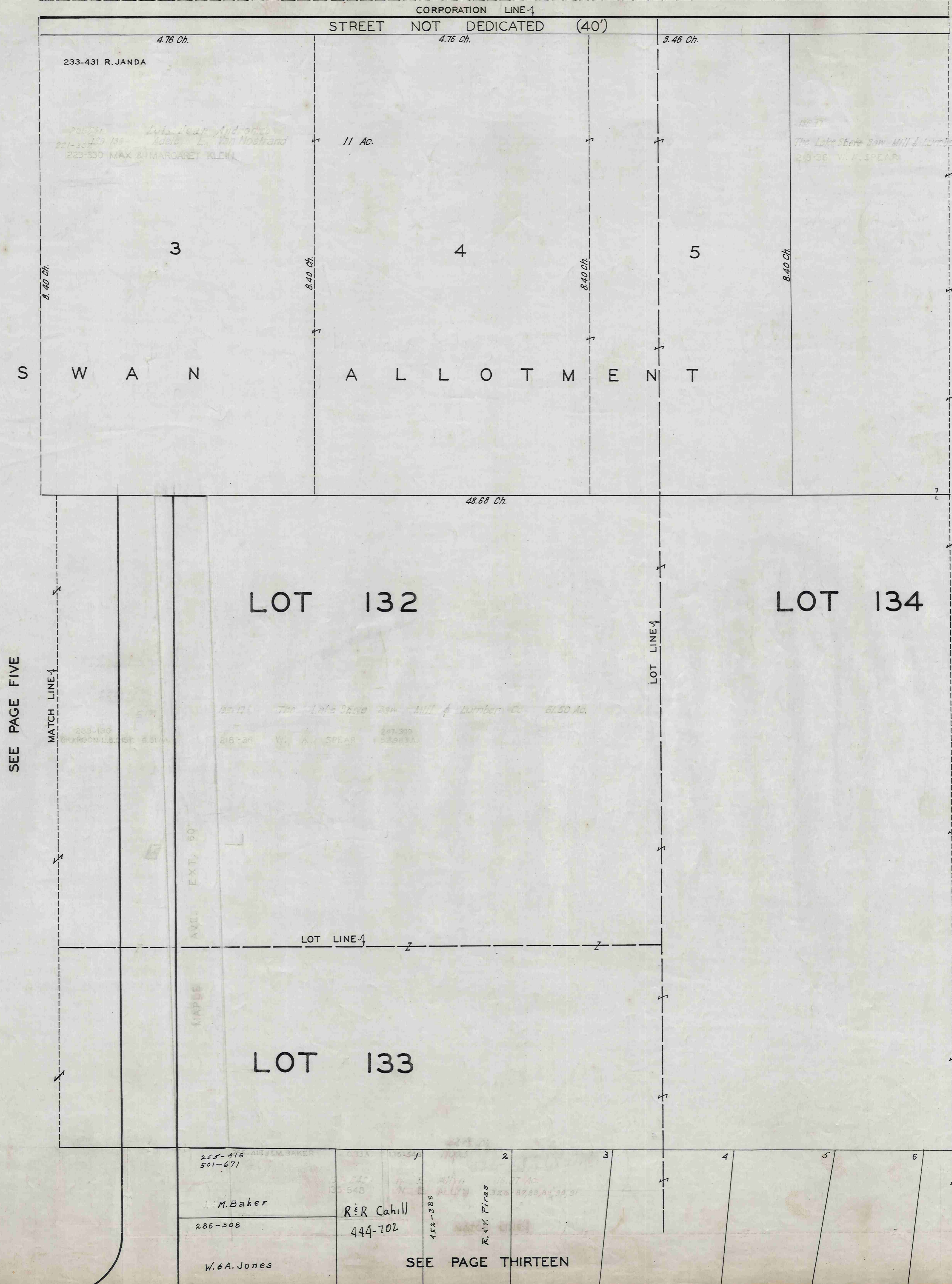


SCALE 1" = 66'

APRIL 12, 1977
 JAN 30 1977
 JAN. 1, 1975

SEE PAGE TWELVE

CHARDON VILLAGE



SCALE 1" = 66'

APRIL 1974
JAN 1, 1984
M JAN 1, 1975

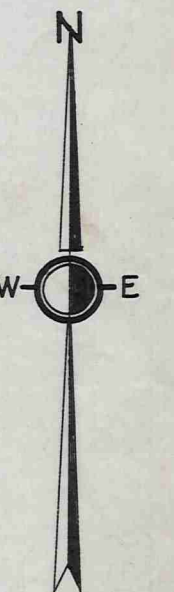
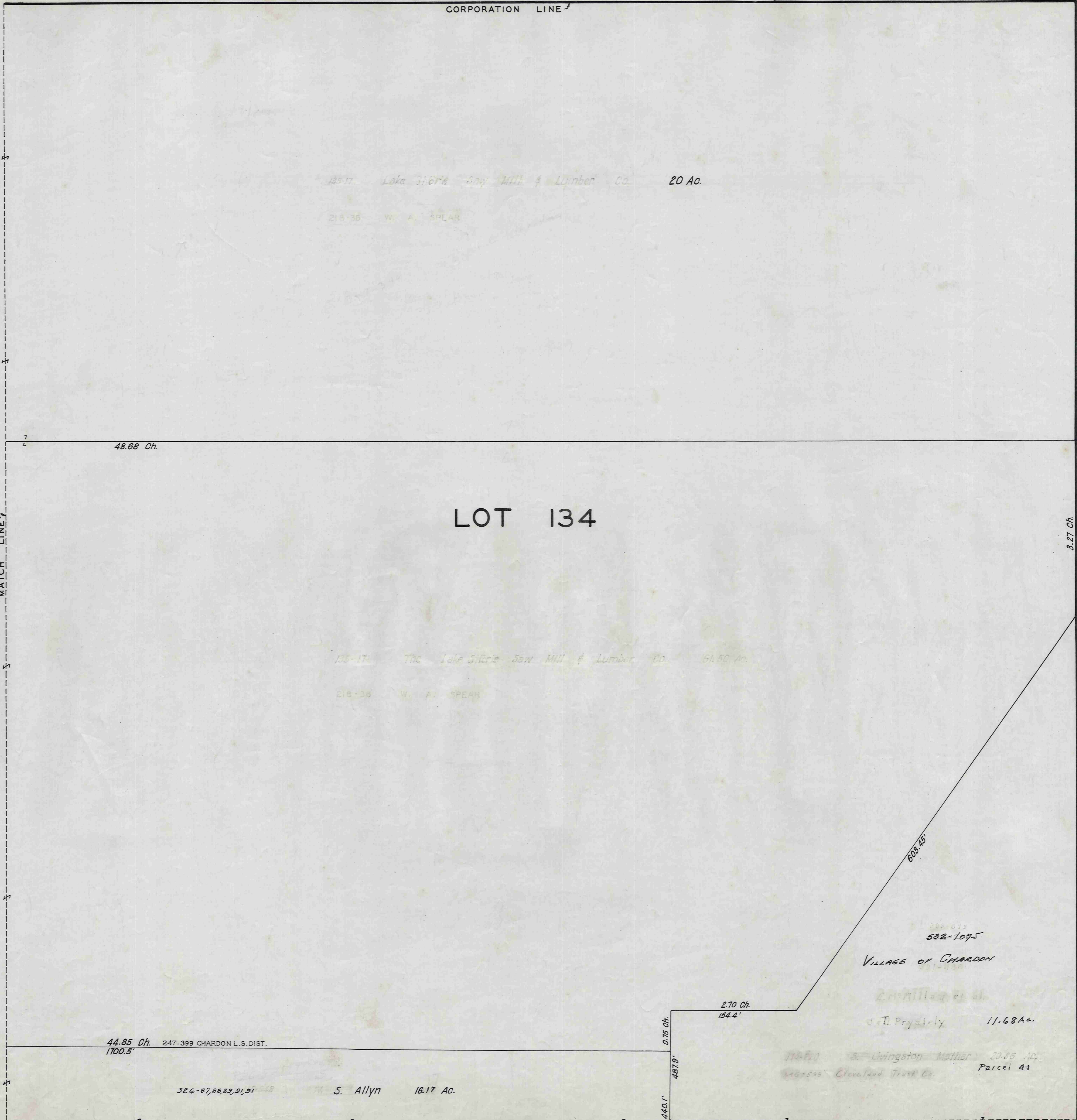
SEE PAGE FIVE

SEE PAGE SEVEN

CORPORATION LINE

SEE PAGE SIX

MATCH LINE



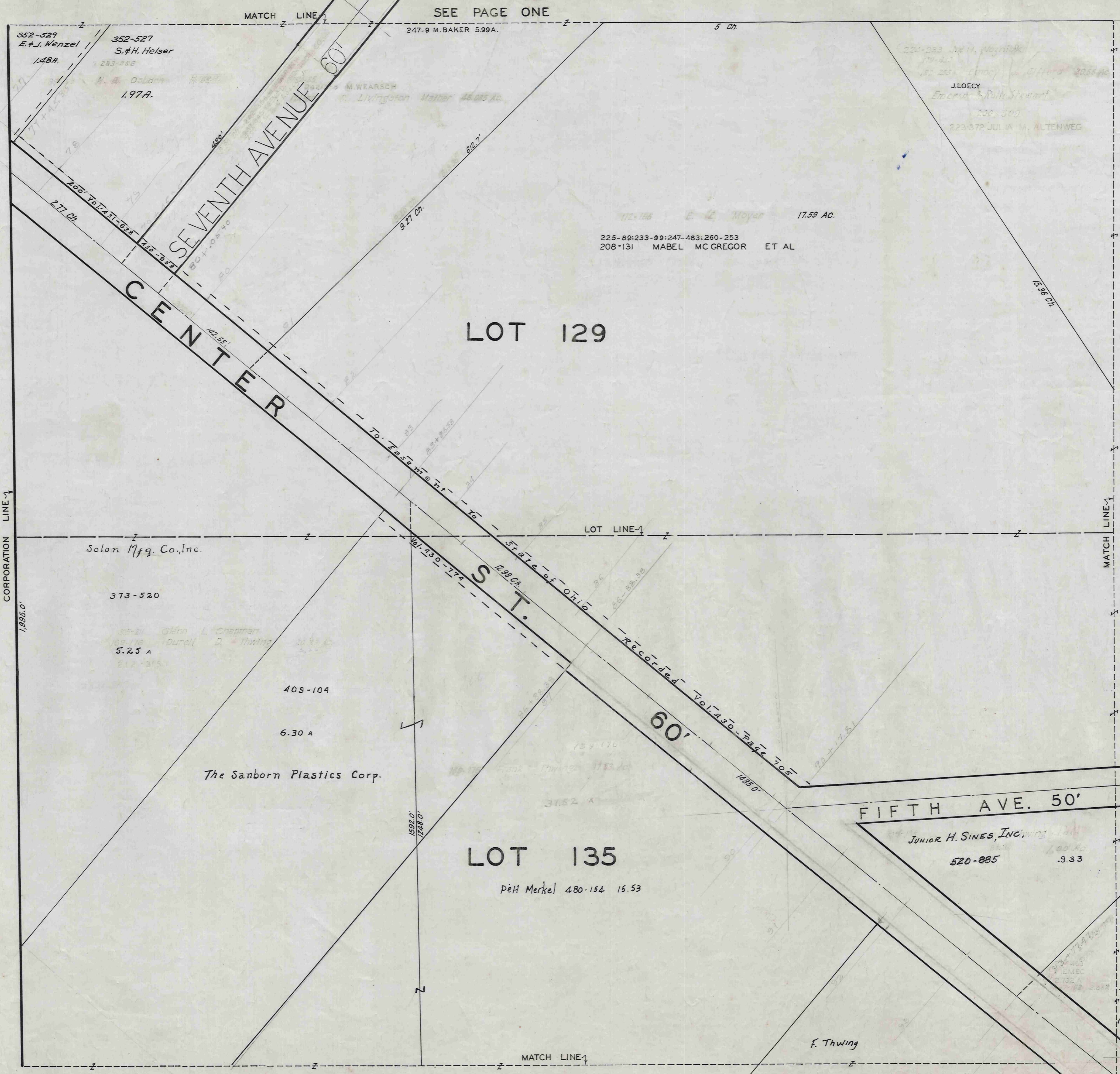
SCALE 1"=66'

APRIL 20 1975
JAN 15 1975
JAN 15 1975

MATCH LINE

SEE PAGE FOURTEEN

CHARDON VILLAGE

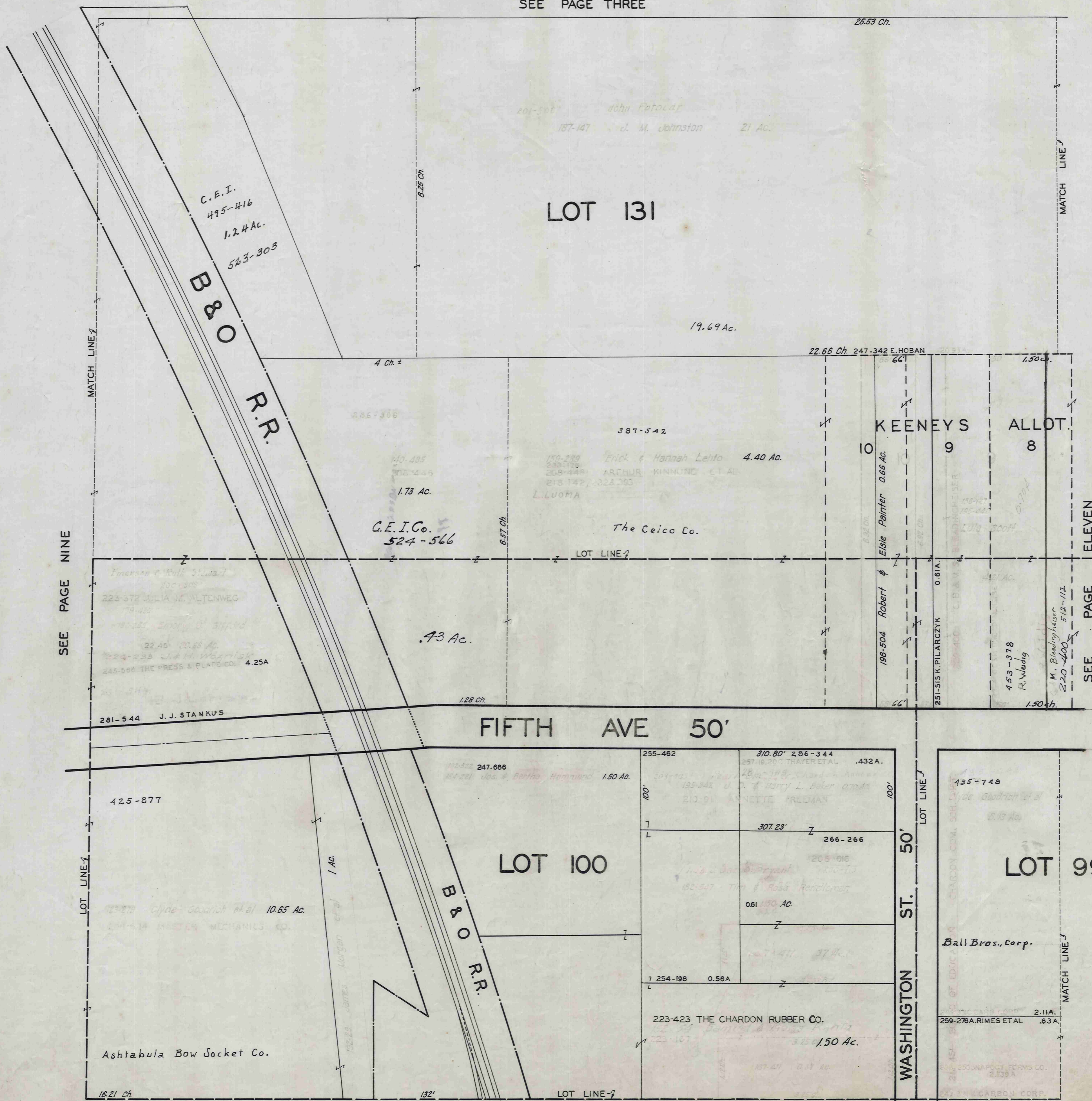


SCALE 1" = 66'

APRIL 1973
 JAN 1974
 MAY 15, 1973

SEE PAGE FIFTEEN

SEE PAGE THREE



SEE PAGE NINE

MATCH LINE

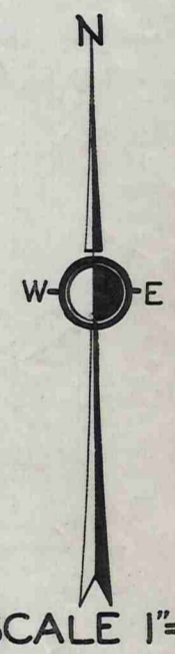
LOT LINE

LOT LINE

SEE PAGE SEVENTEEN

ELEVEN

SEE PAGE

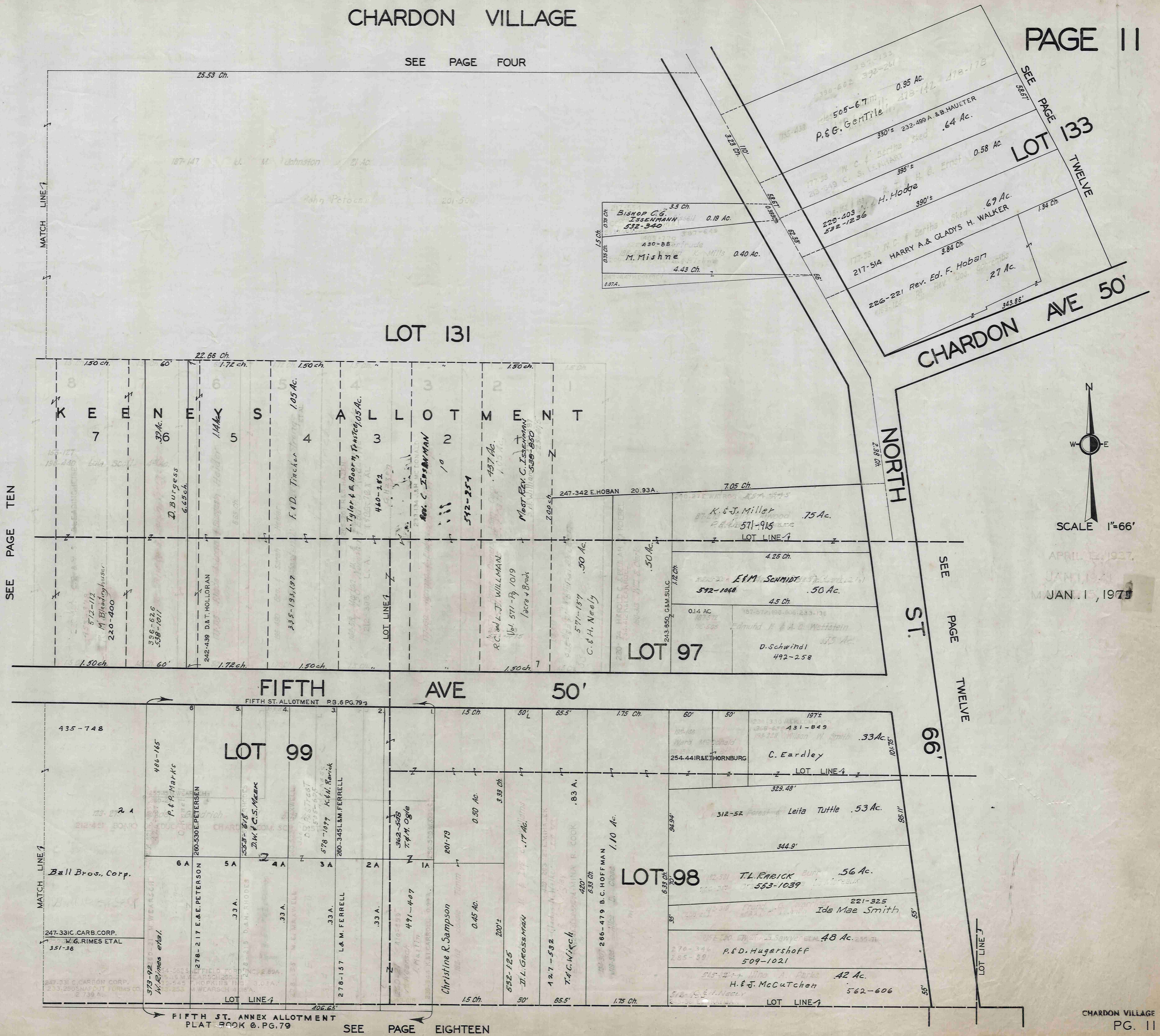


SCALE 1"=66'

APR 12 1937
 JAN 1 1961
 JAN 1 1975

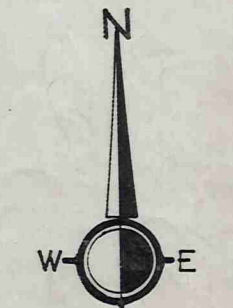
CHARDON VILLAGE

SEE PAGE FOUR



SEE PAGE TEN

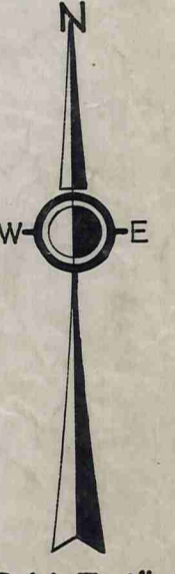
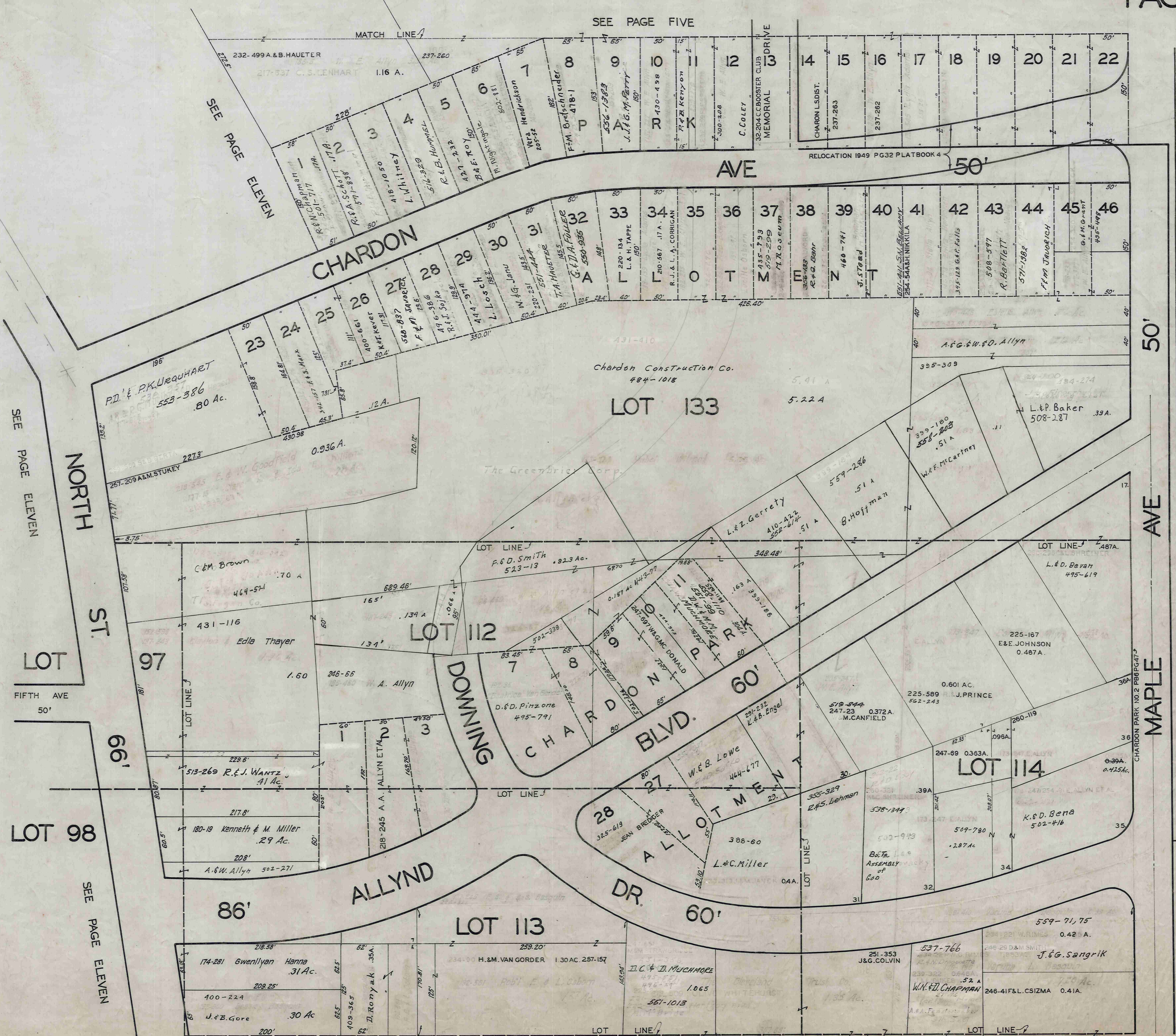
SEE PAGE TWELVE



SCALE 1"=66'

APRIL 12, 1937.
JAN 1941
JUN 15, 1979

SEE PAGE EIGHTEEN



SCALE 1"=66'

JAN. 1, 1975

SEE PAGE THIRTEEN

SEE PAGE ELEVEN

NORTH ST.

LOT 98
FIFTH AVE
50'

66'

SEE PAGE ELEVEN

50'

MAPLE AVE

SEE PAGE NINETEEN

CHARDON VILLAGE

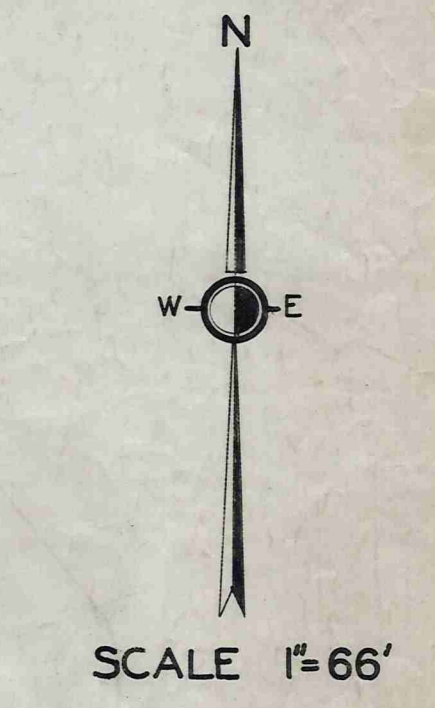
CHARDON AVE. 50'



SEE PAGE TWELVE

SEE PAGE FOURTEEN

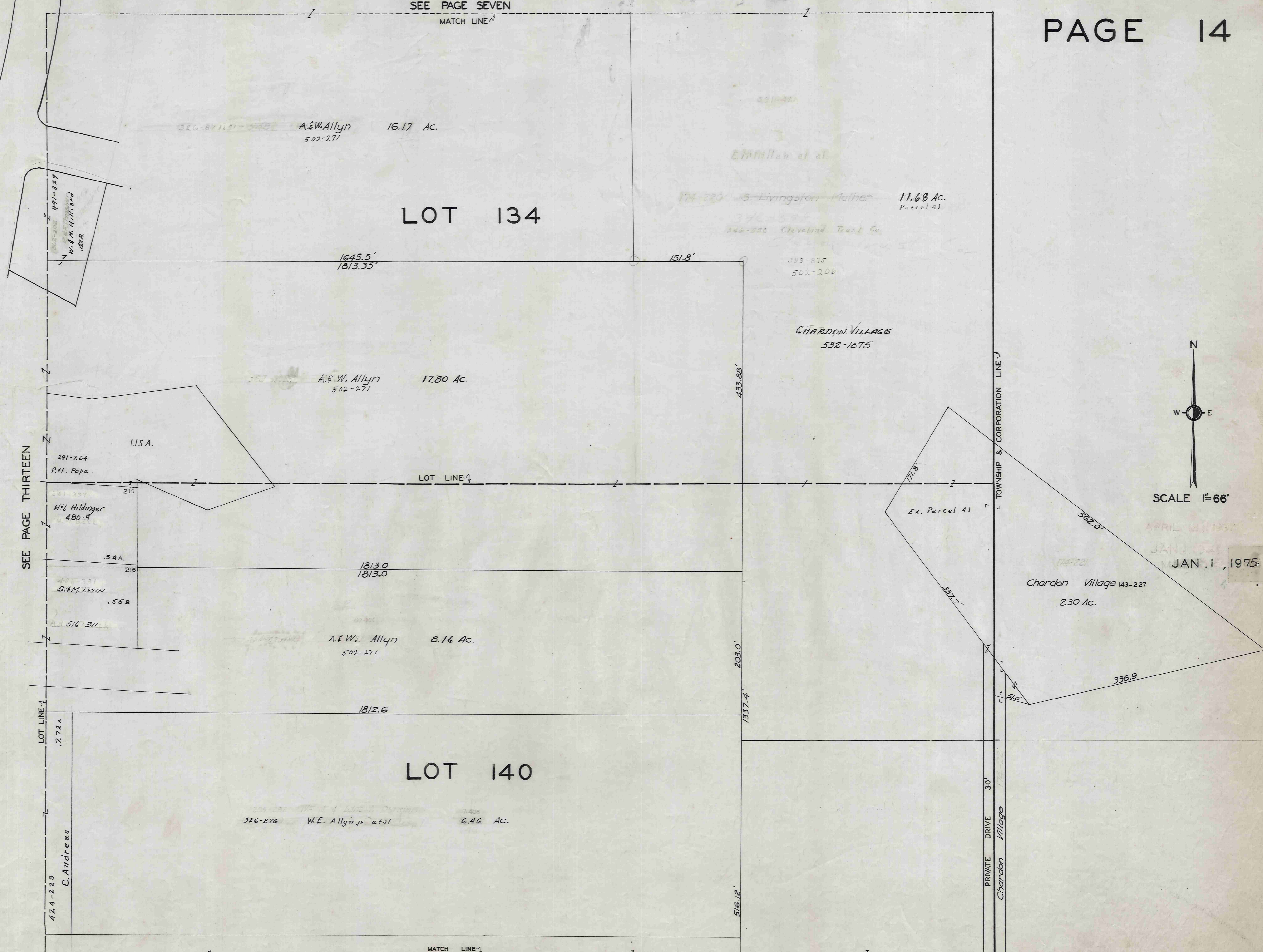
SEE PAGE TWENTY



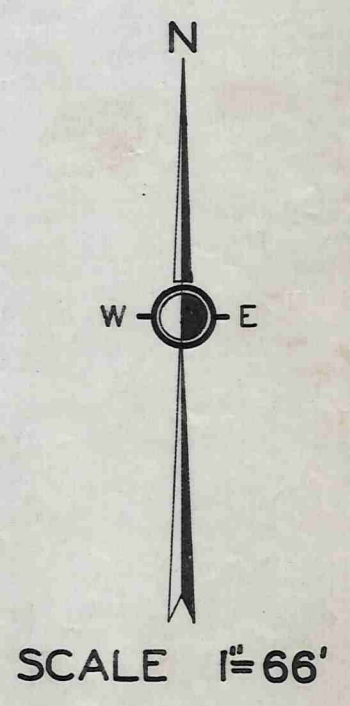
JAN 1, 1975

CHARDON VILLAGE

SEE PAGE SEVEN
MATCH LINE

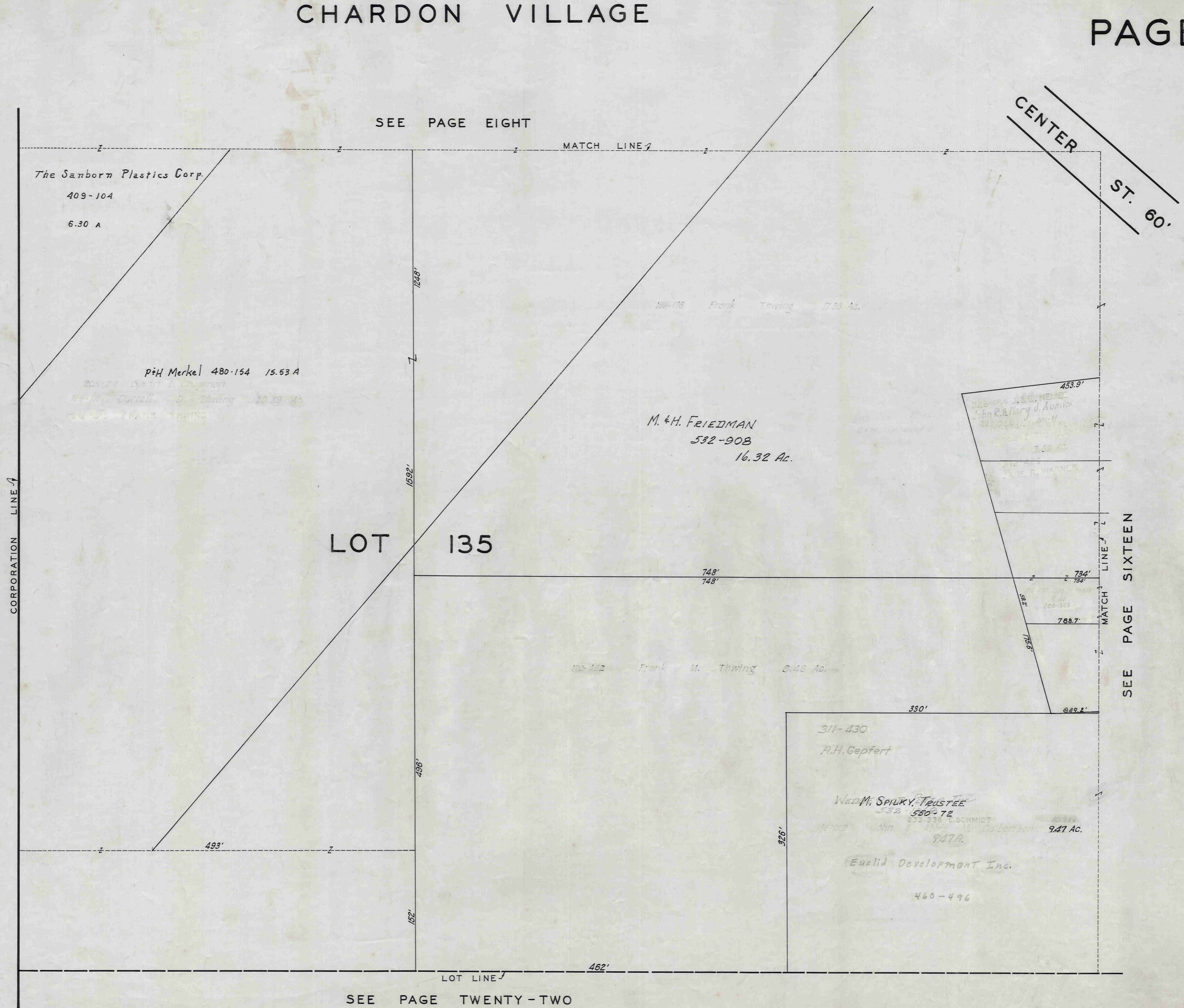


SEE PAGE THIRTEEN



APRIL 14 1937
JAN 1 1975
JAN . 1 , 1975

SEE PAGE TWENTY - ONE



SEE PAGE EIGHT

MATCH LINE

CENTER ST. 60'

The Sanborn Plastics Corp.
409-104
6.30 A

P&H Merkel 480-154 15.53 A
203-24 5470 L. Chapman
18-18 Durrall D. Thwing 20.73 Ac
18-18 FRANK THWING

M. & H. FRIEDMAN
532-908
16.32 Ac.

228-424 J. & E. NEIME
John R. & Mary J. Aumick
323-444 20-11

W. R. WARNER

LOT 135

748'
748'

734'
734'

788.7'

170-152 Frank M. Thwing 8.45 Ac.

311-430
A.H. Gepfert

Wm. M. SPILKY, TRUSTEE
532-550-72
233-336 E. SCHMIDT
18-20 John J. & Mary J. Colborn 9.47 Ac.
947A

Euclid Development Inc.

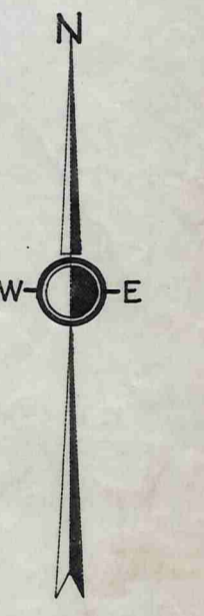
460-496

CORPORATION LINE

LOT LINE

SEE PAGE TWENTY-TWO

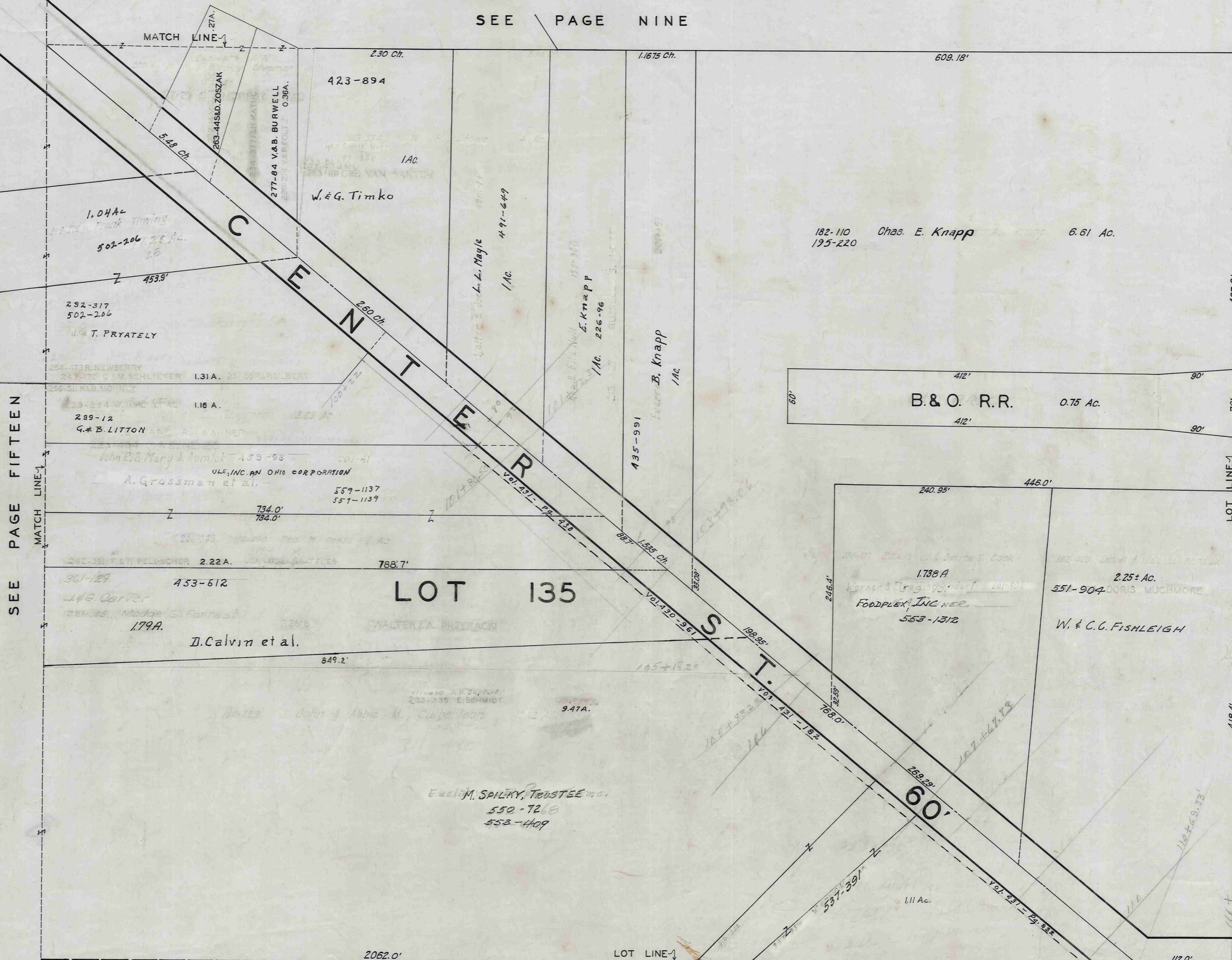
SEE PAGE SIXTEEN



SCALE 1"=66'

APR 12 1975
 JAN 15 1975
 JAN. 15, 1975

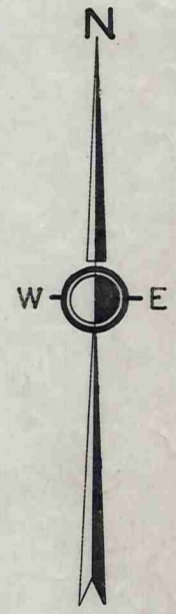
SEE PAGE NINE



SEE PAGE FIFTEEN


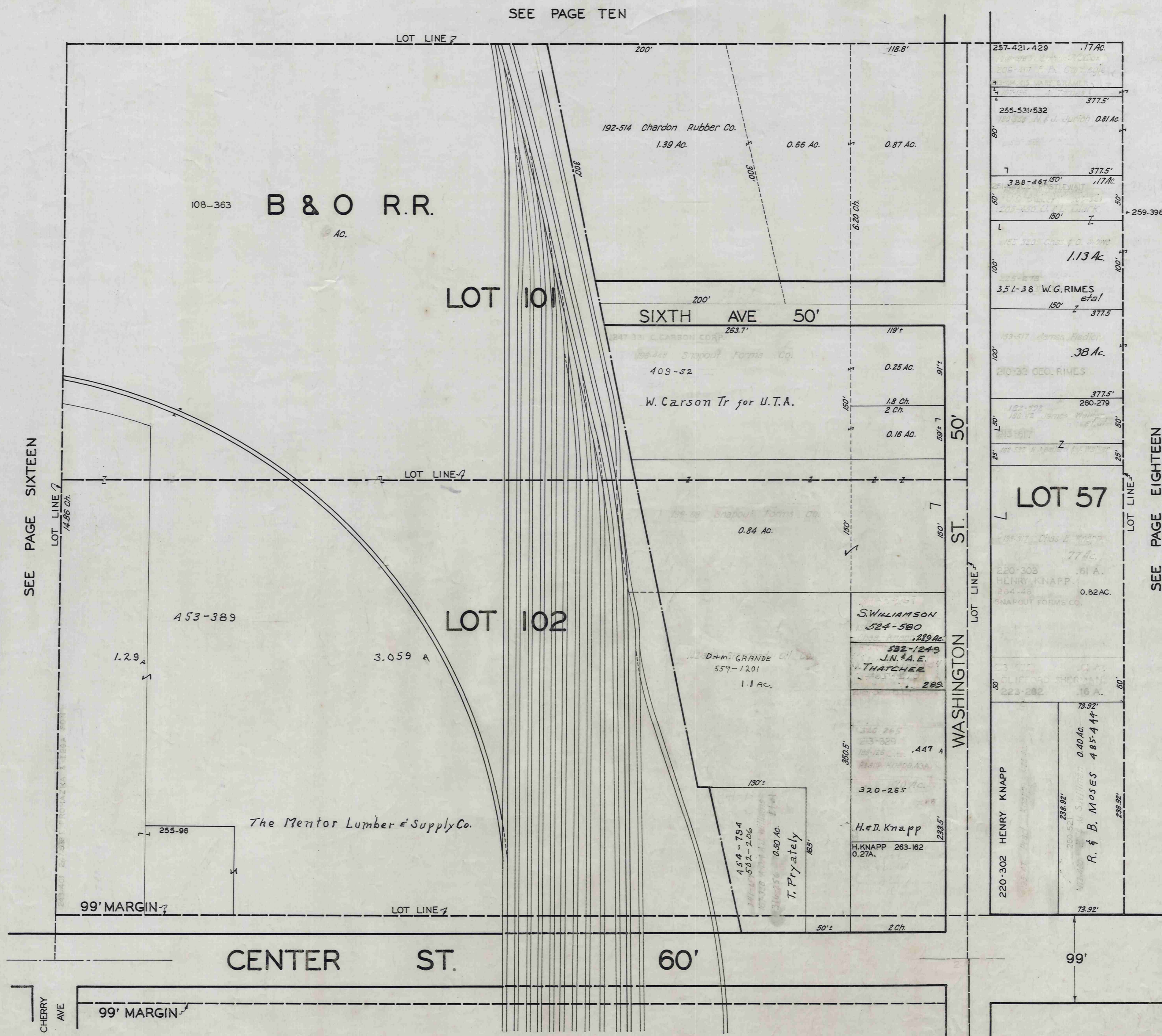
SEE PAGE SEVENTEEN

SEE PAGE TWENTY-THREE



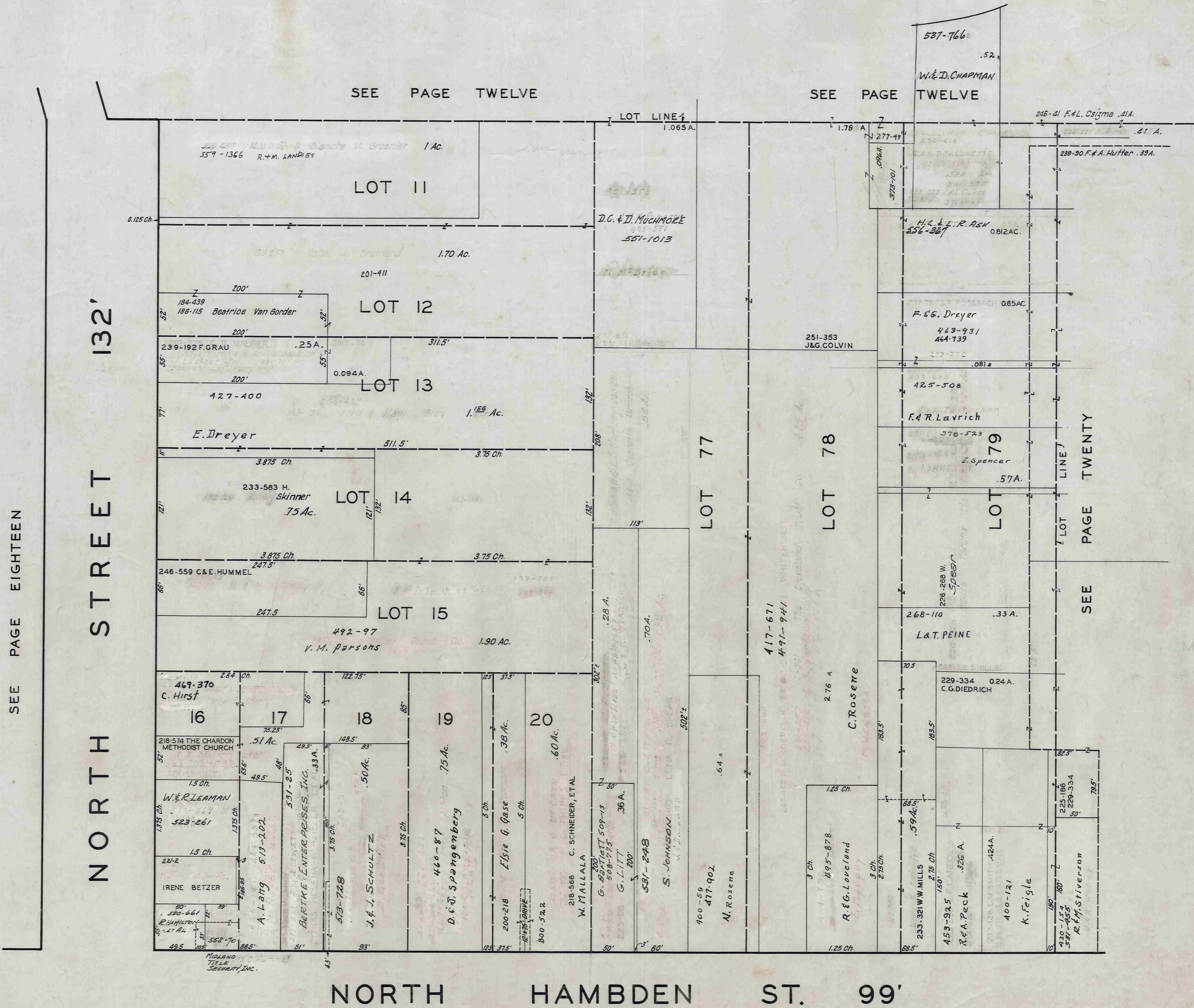
SCALE 1"=66'

APRIL 1973
 JAN 1, 1971
 JAN 1, 1975



SCALE 1"=66'

APRIL 12, 1937
 JAN 11 1954
 JAN 11 1975



SEE PAGE EIGHTEEN

NORTH STREET 132'


NORTH HAMDEN ST. 99'

SEE PAGE TWENTY SIX

SEE PAGE TWELVE

SEE PAGE TWELVE

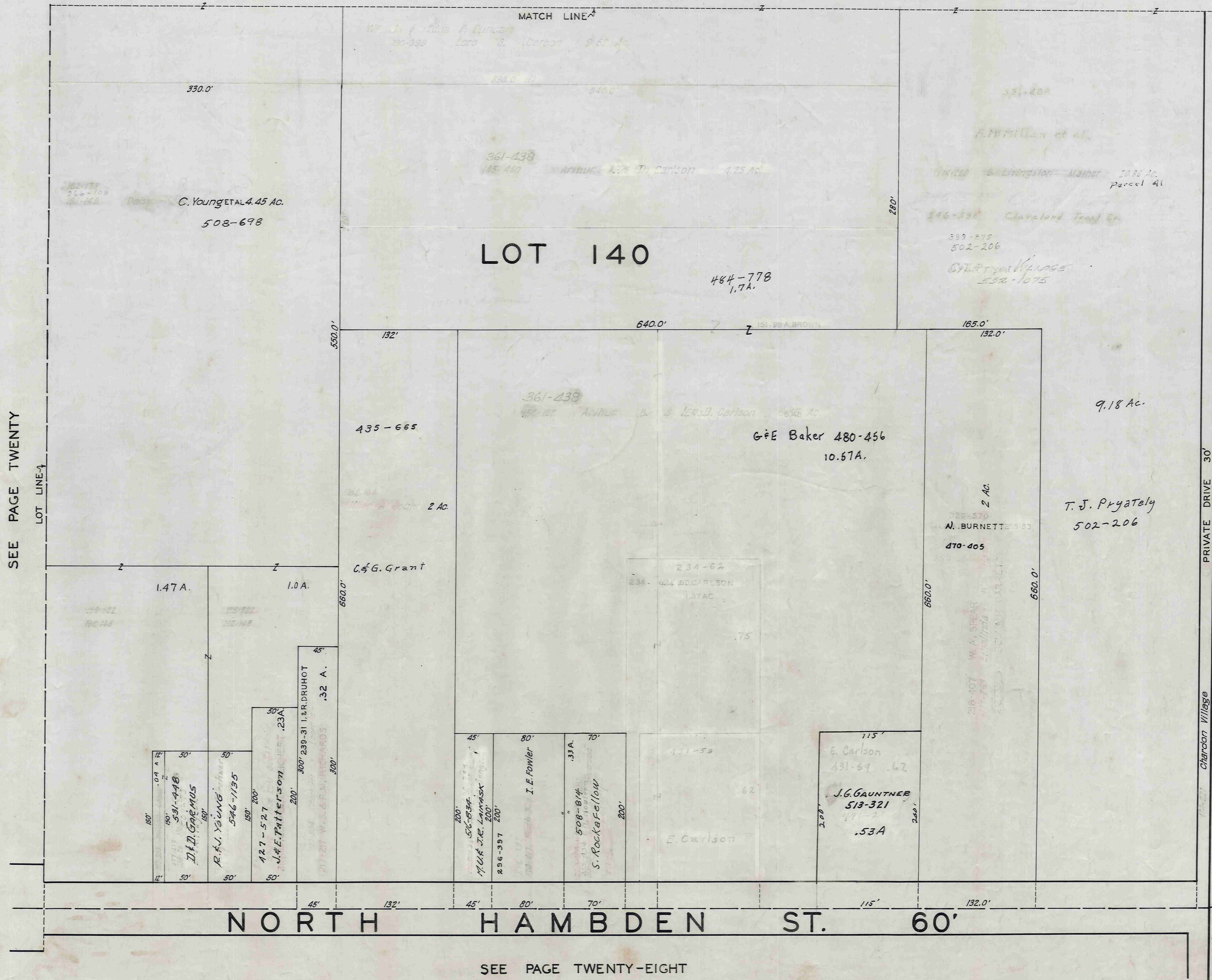
SEE PAGE TWENTY



SCALE 1"=66'

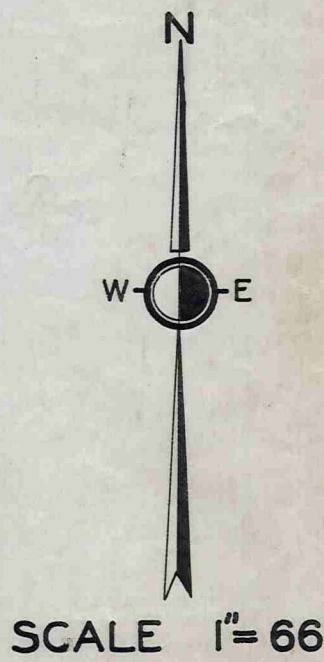
APRIL 1937
 JAN. 1941
 MJAN. 1, 1973

SEE PAGE FOURTEEN



SEE PAGE TWENTY

LOT LINE



SCALE 1" = 66'

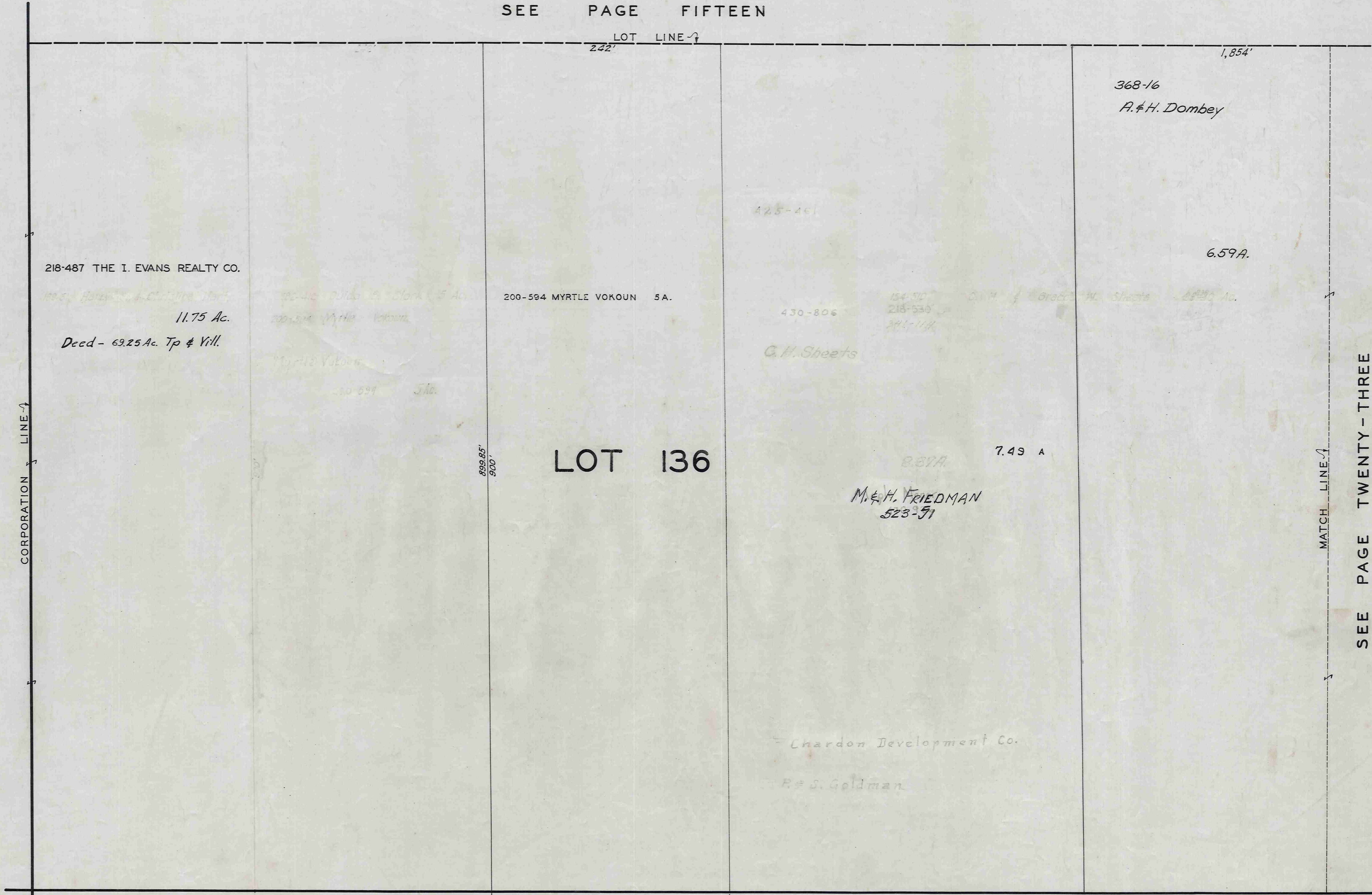
APR 12 1977
 JAN 1 1941
 JAN 1 1975

NORTH HAMBDEN ST. 60'

SEE PAGE TWENTY-EIGHT

SEE PAGE FIFTEEN

LOT LINE 1



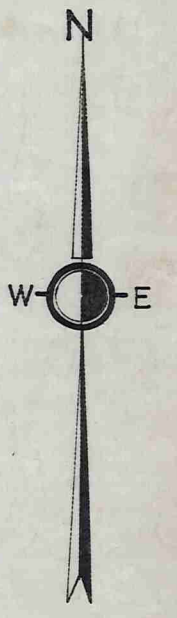
LOT 136

7.49 A

M. & H. FRIEDMAN
523-71

WATER STREET 60'

SEE PAGE TWENTY-NINE



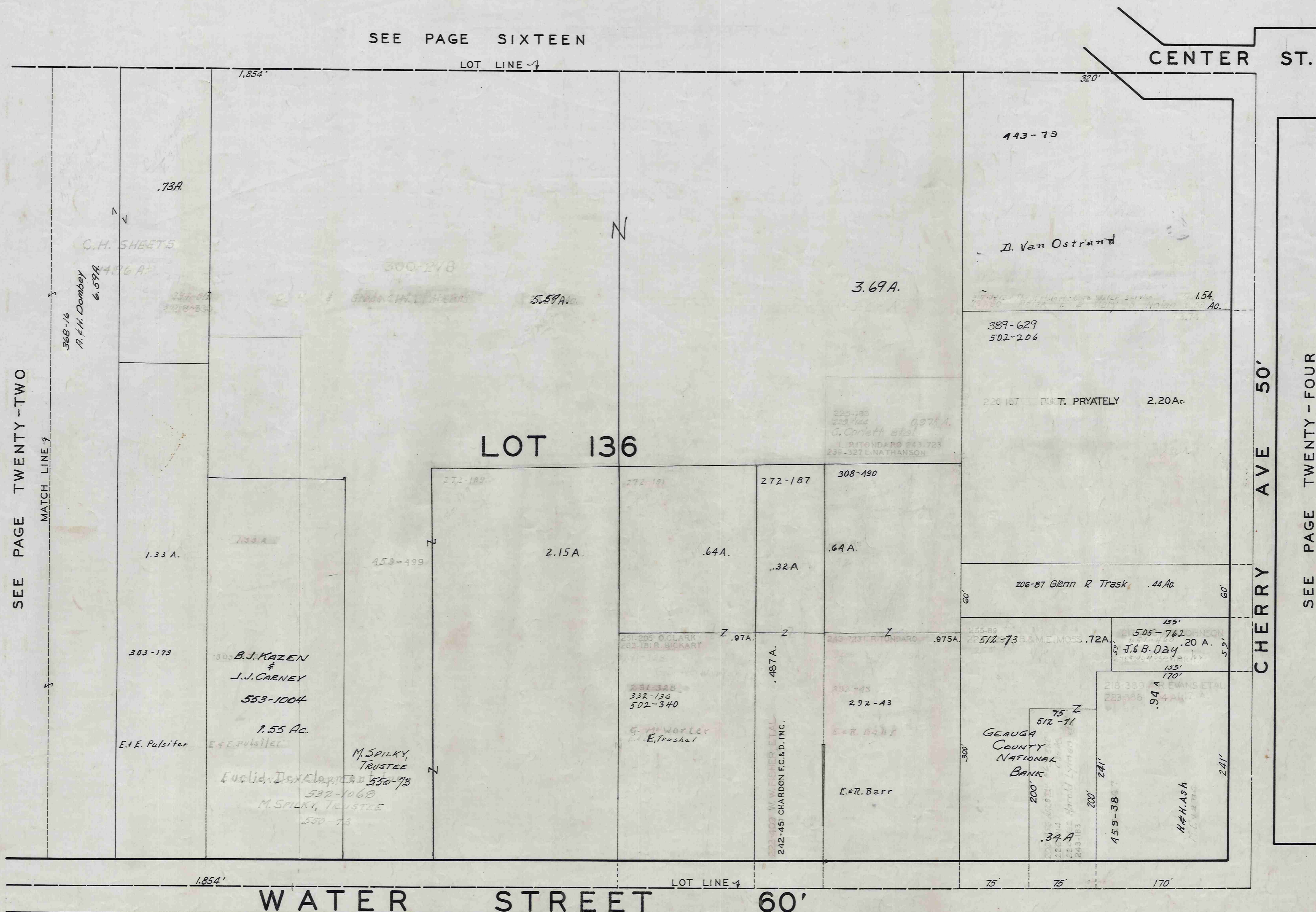
SCALE 1"=66'

APR 12 1975

JAN 1 1975

SEE PAGE TWENTY-THREE

SEE PAGE SIXTEEN



SEE PAGE TWENTY-TWO

MATCH LINE

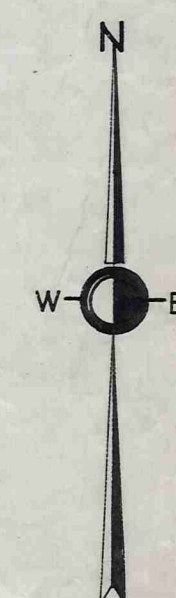
CENTER ST.

SEE PAGE TWENTY-FOUR

CHERRY AVE 50'

WATER STREET 60'

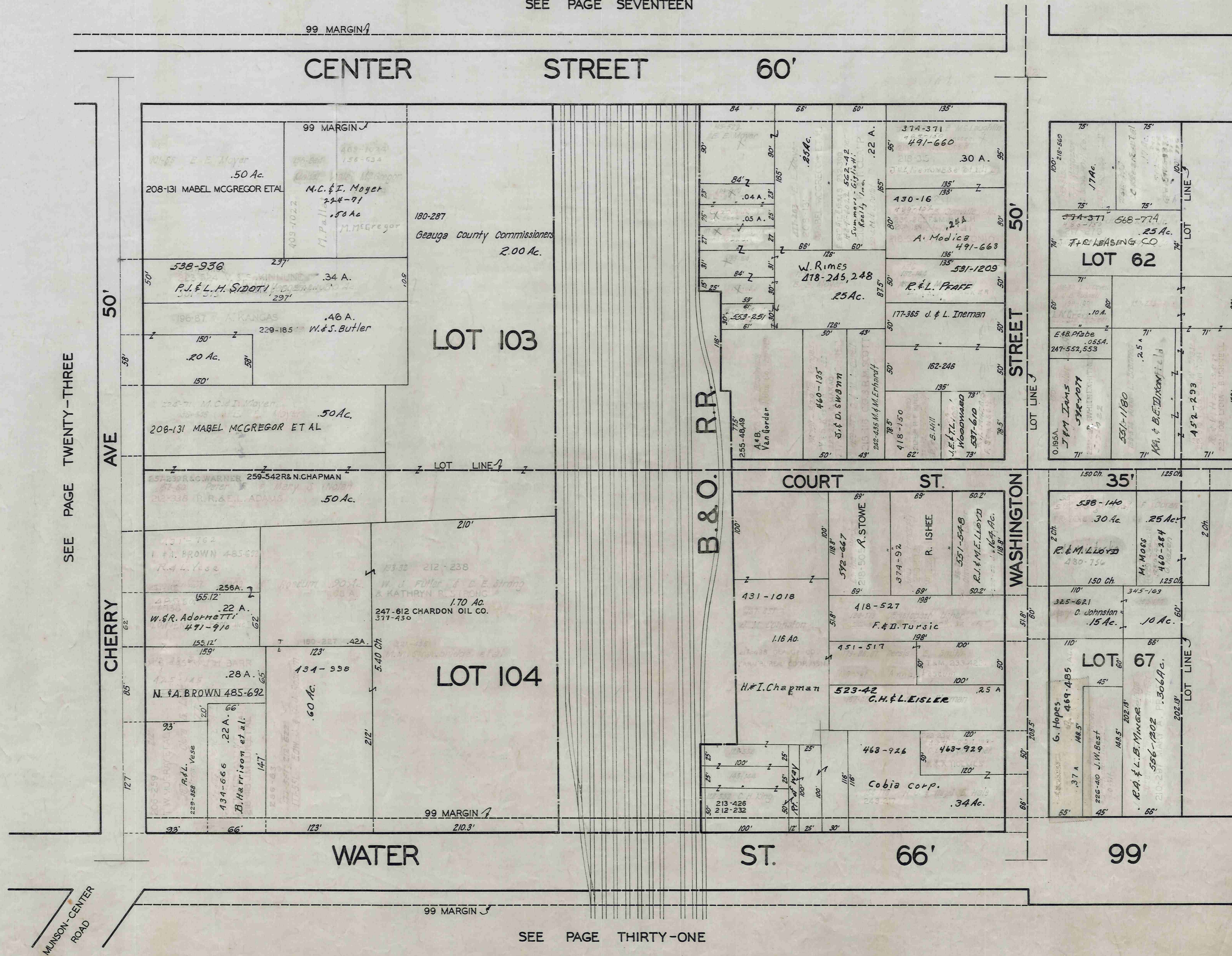
SEE PAGE THIRTY



SCALE 1" = 66'

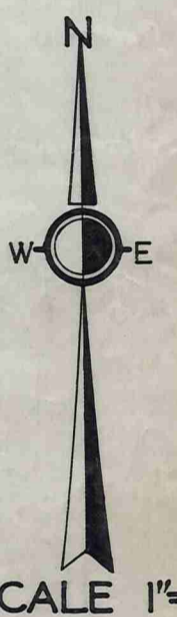
JAN. 1, 1973

SEE PAGE SEVENTEEN



SEE PAGE TWENTY-THREE

SEE PAGE TWENTY-FIVE

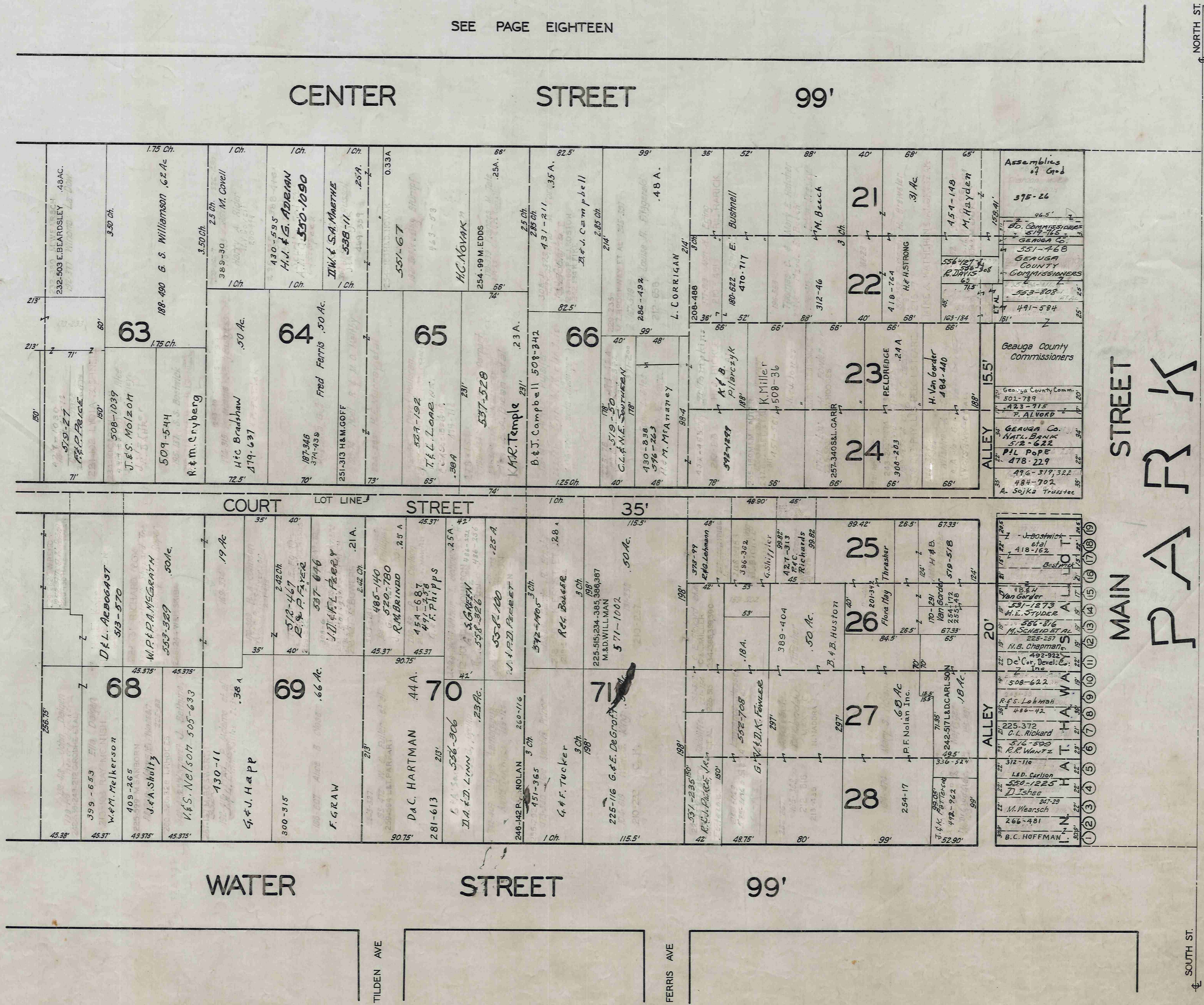


SCALE 1"=66'

JAN 1, 1975

SEE PAGE THIRTY-ONE

SEE PAGE EIGHTEEN



SEE PAGE TWENTY-FOUR

SEE PAGE TWENTY-SIX


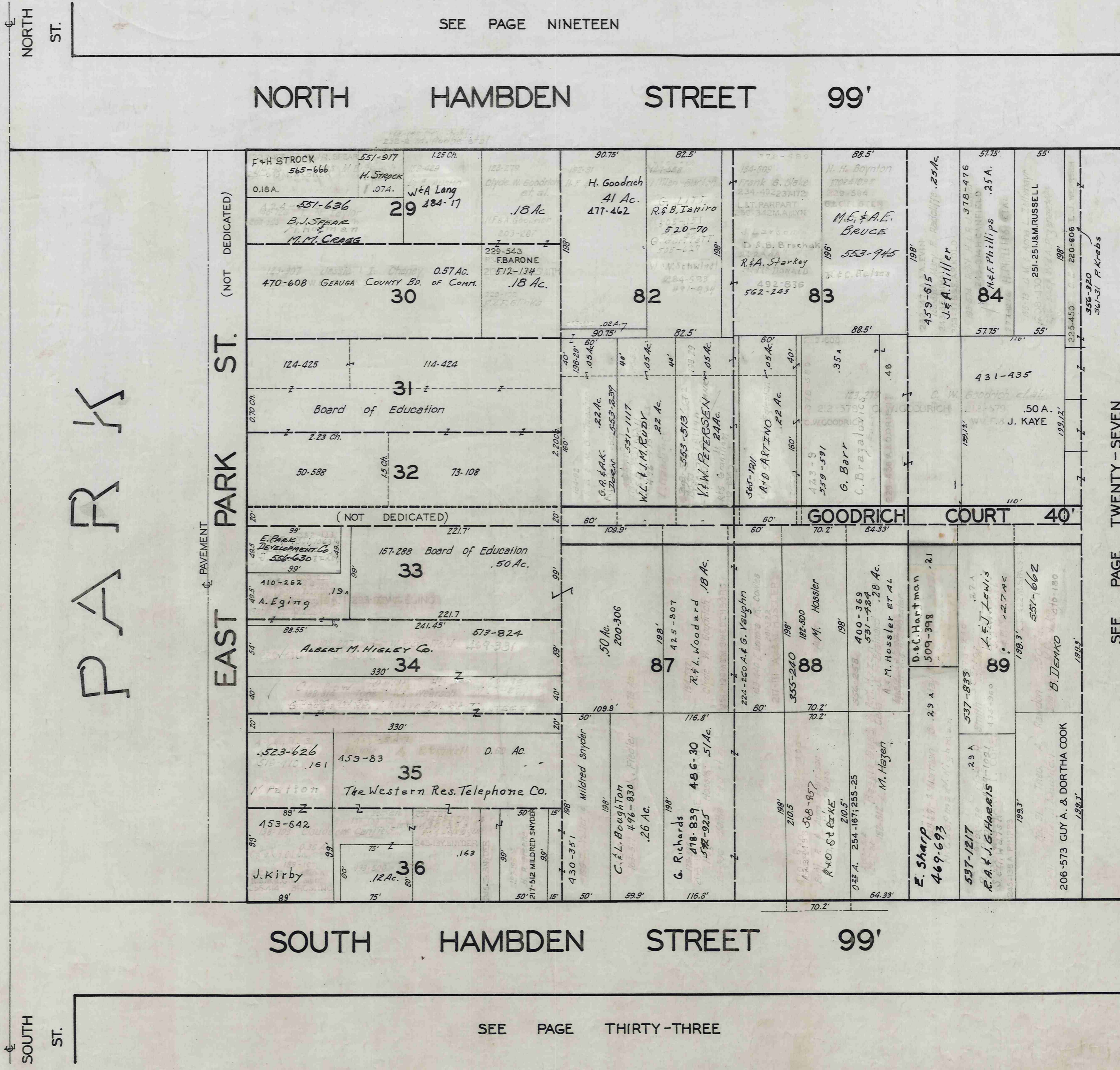


SCALE 1"=66'

APRIL 12, 1937

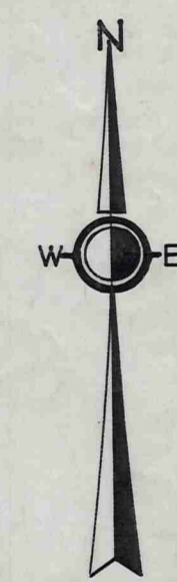
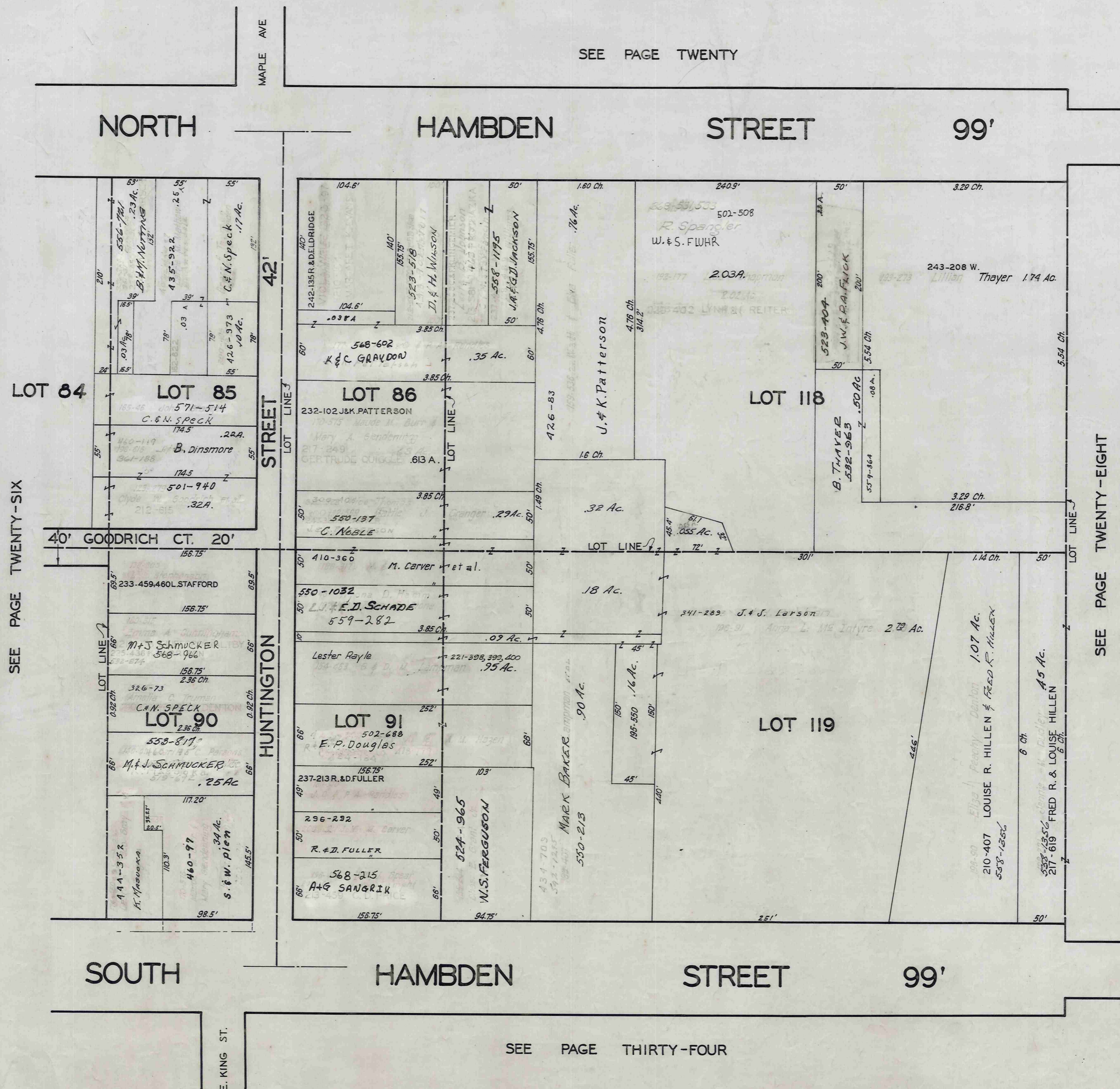
JAN. 15, 1973

SEE PAGE THIRTY-TWO



APRIL 12, 1945

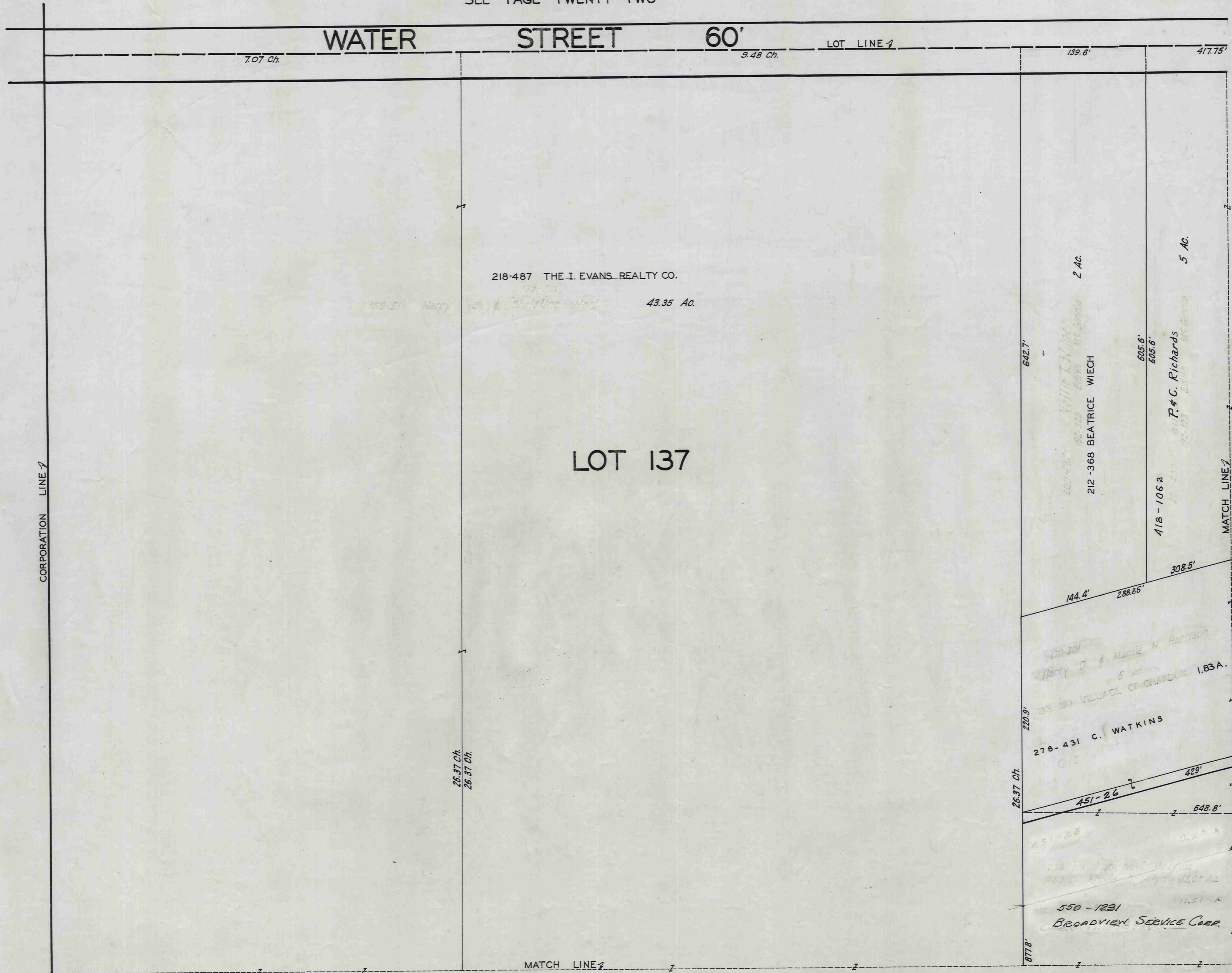
JAN 1, 1975



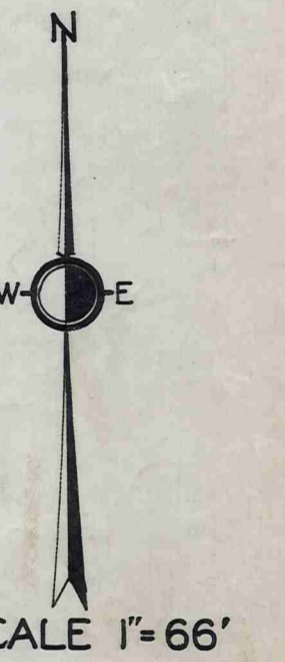
SCALE 1"=66'

APRIL 12, 1937
 JAN. 1, 1941
 JAN. 15, 1975

SEE PAGE TWENTY-TWO



SEE PAGE THIRTY - SIX

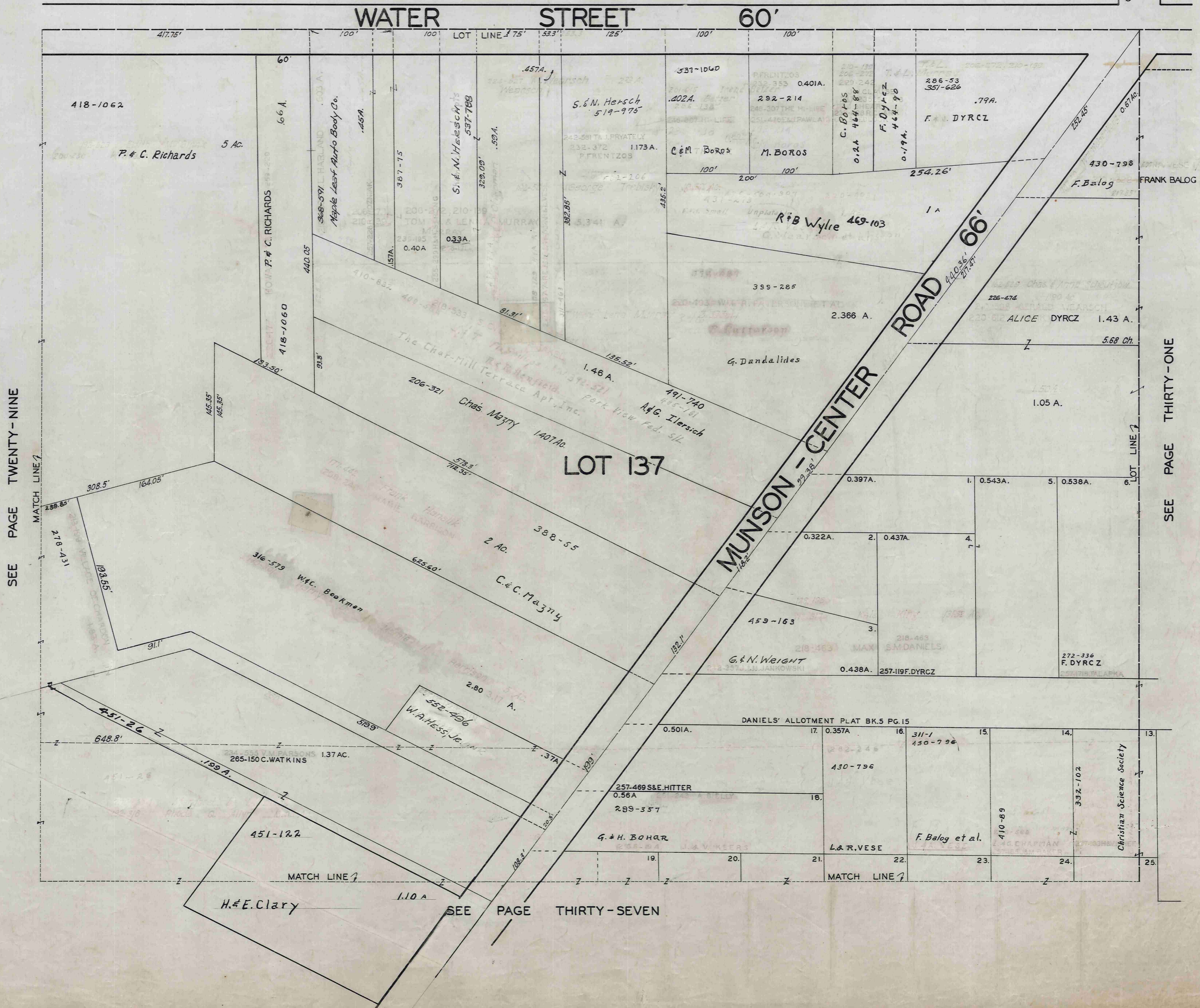


SEE PAGE THIRTY

JAN. 1, 1975

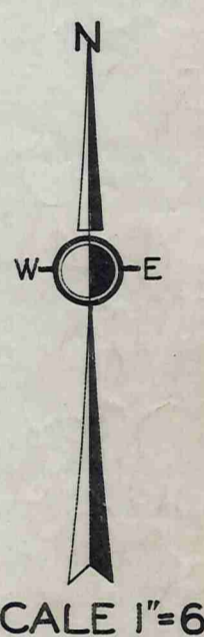
SEE PAGE TWENTY-THREE

CHERRY AVE



SEE PAGE TWENTY-NINE

SEE PAGE THIRTY-ONE

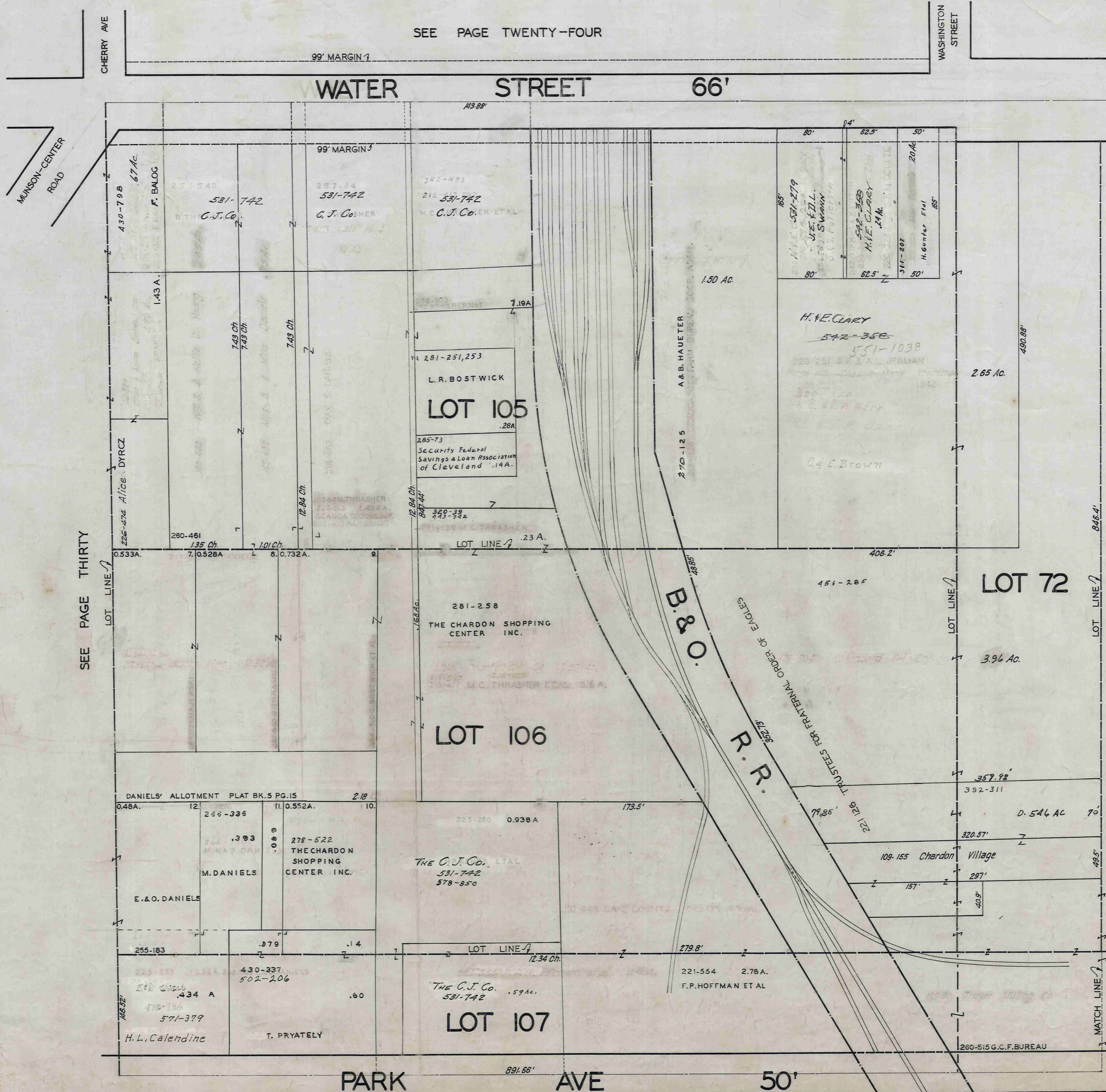


SCALE 1"=66'

JAN. 1, 1975

SEE PAGE THIRTY-SEVEN

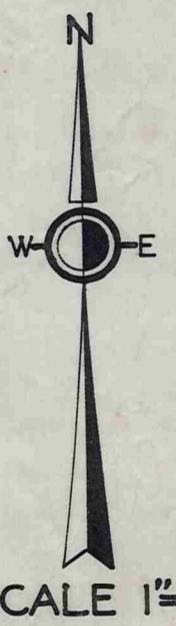
SEE PAGE TWENTY-FOUR



SEE PAGE THIRTY

SEE PAGE THIRTY-TWO

SEE PAGE THIRTY-NINE

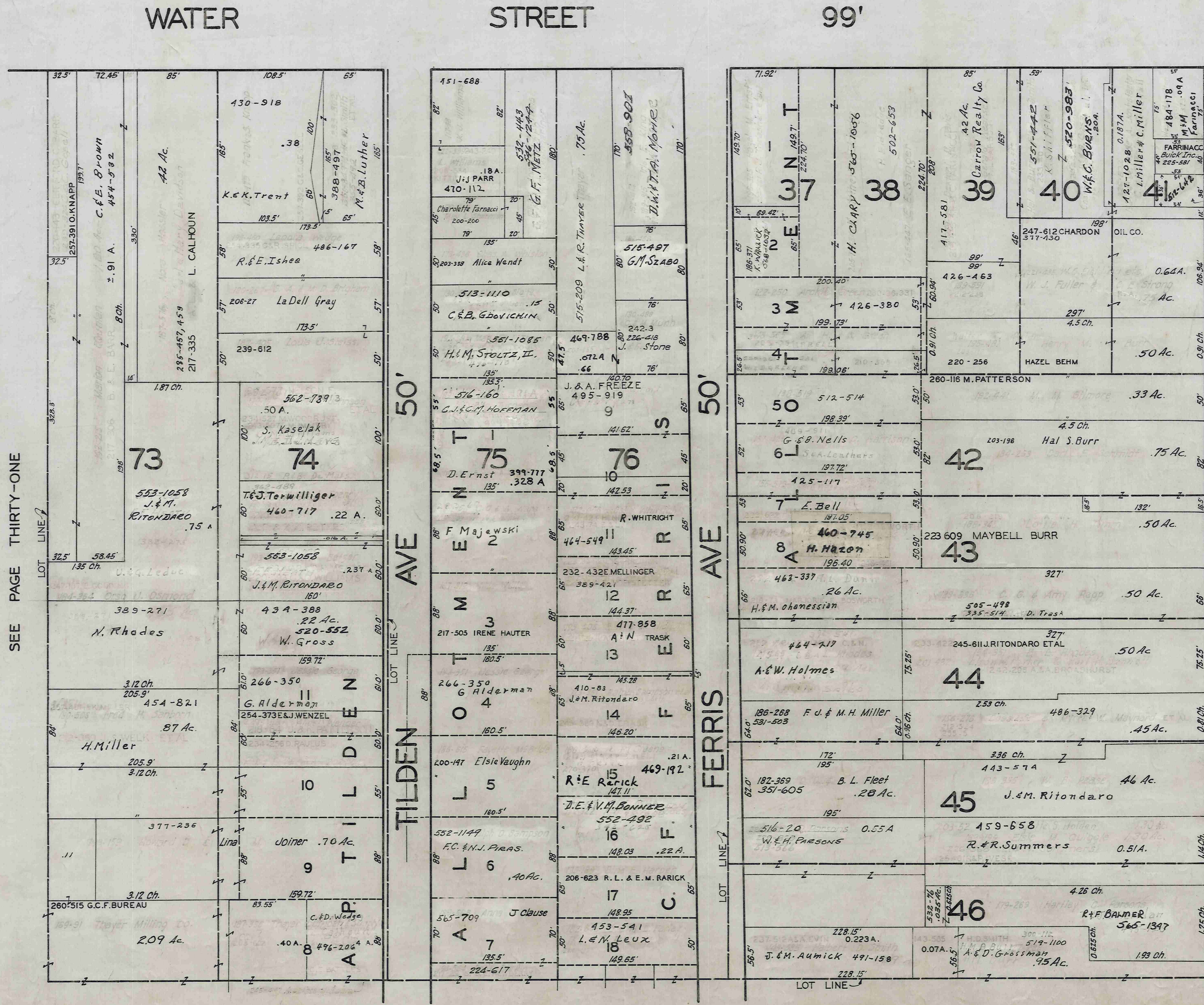


SCALE 1"=66'

JAN. 1, 1975

SEE PAGE THIRTY-EIGHT

SEE PAGE TWENTY-FIVE



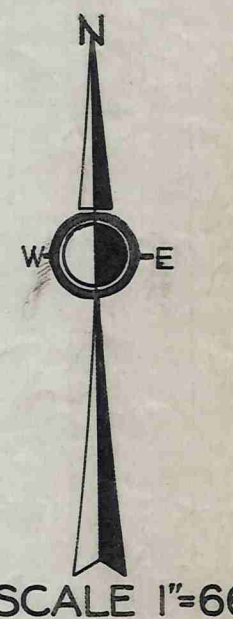
SEE PAGE THIRTY-ONE

AVE 50'

AVE 50'

SEE PAGE THIRTY-NINE

132' STREET SOUTH



SCALE 1"=66'

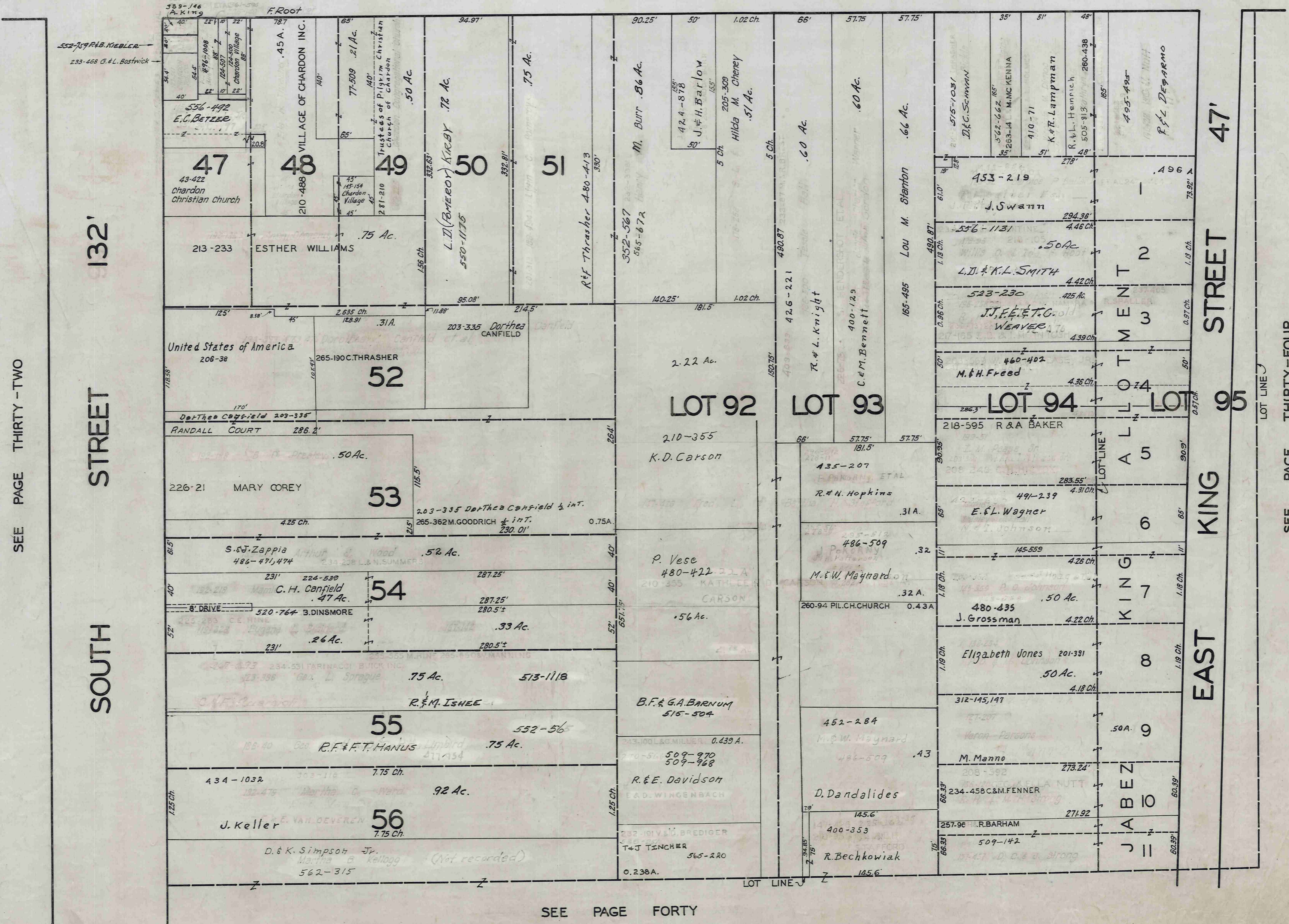
JAN 1, 1975

SEE PAGE THIRTY-THREE

SEE PAGE TWENTY-SIX

HUNTINGTON STREET

SOUTH HAMB DEN STREET 99'



SEE PAGE THIRTY-TWO

132'

STREET

SOUTH STREET

47

STREET

95

KING STREET

EAST



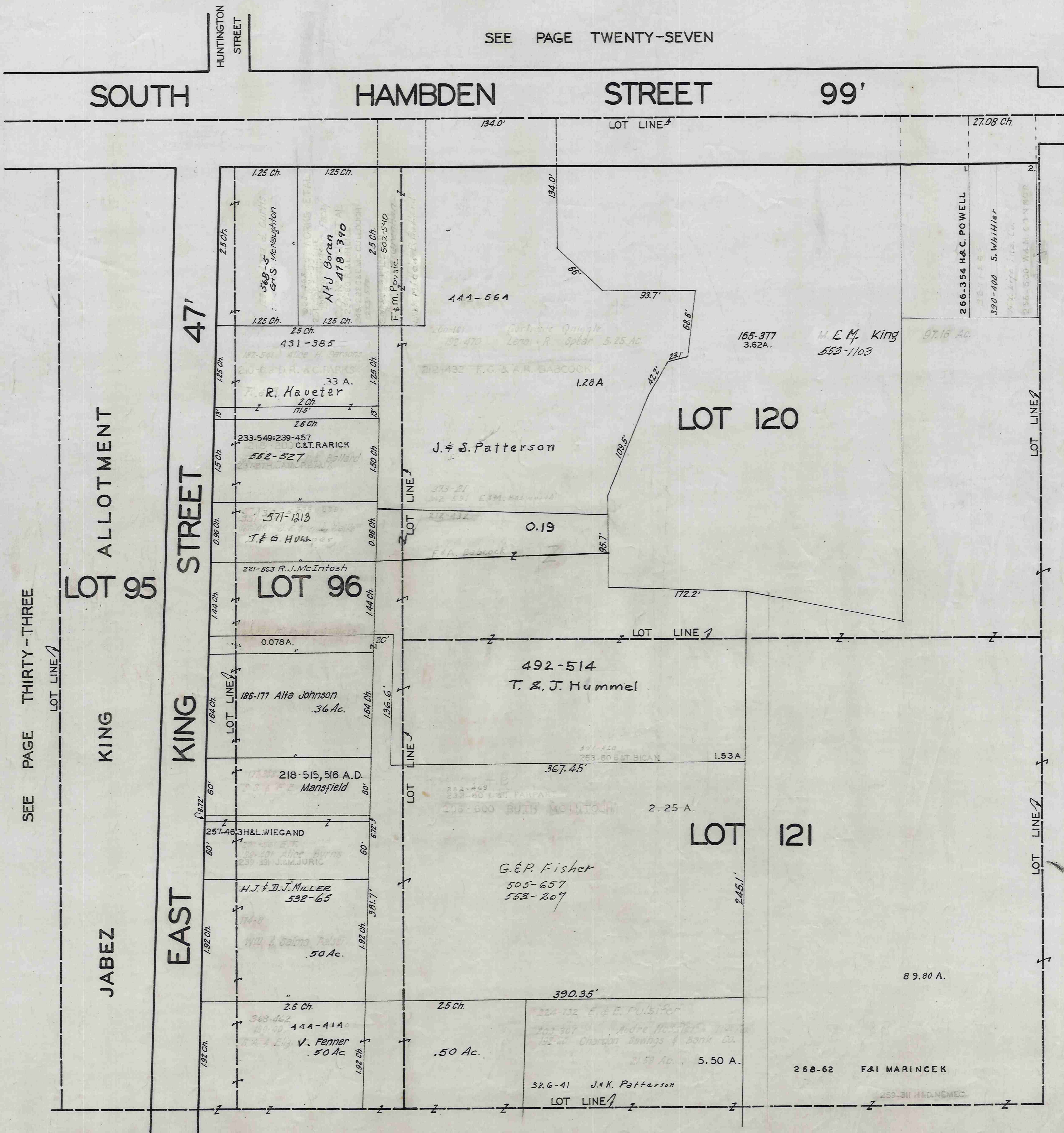
SCALE 1"=66'

SEE PAGE THIRTY-FOUR

JAN. 1, 1975

SEE PAGE FORTY

SEE PAGE TWENTY-SEVEN



SEE PAGE THIRTY-THREE

LOT ALLOTMENT

LOT 95

KING

JABEZ

47'

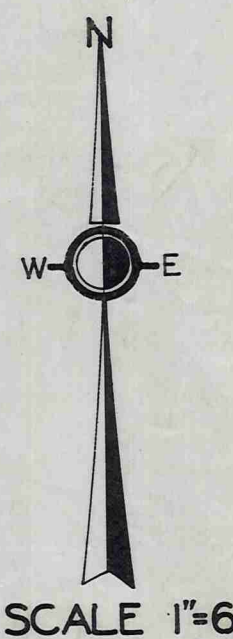
STREET

KING

EAST

SEE PAGE THIRTY-FIVE

SEE PAGE FORTY-ONE



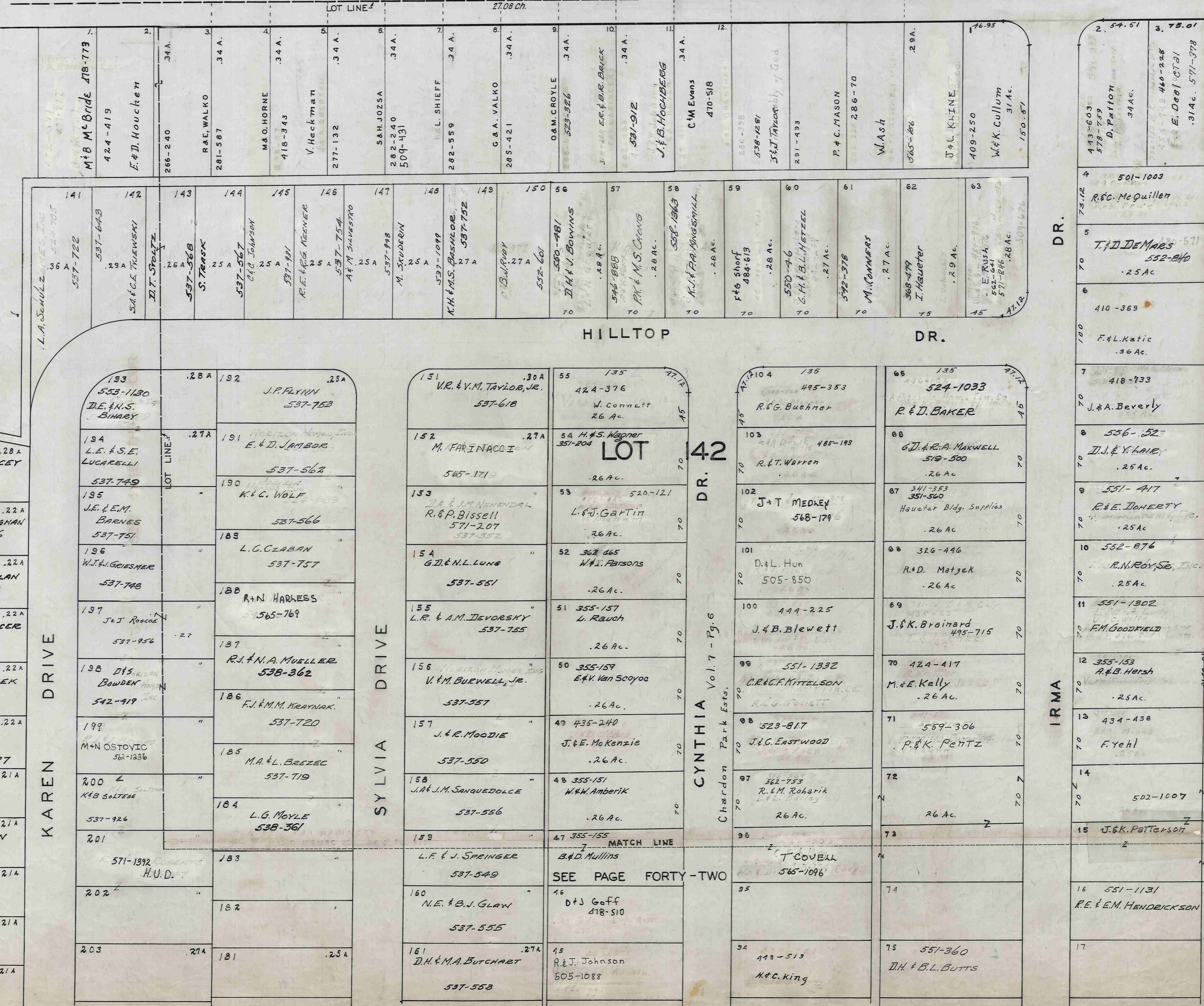
APRIL 12, 1937
 JAN 1 1941
 JAN 11, 1975

Nemec Allot.
Vol. 6 - Pg. 89

SEE PAGE TWENTY-EIGHT

SO. HAMBDEN ST. 60'

SEE PAGE THIRTY FOUR

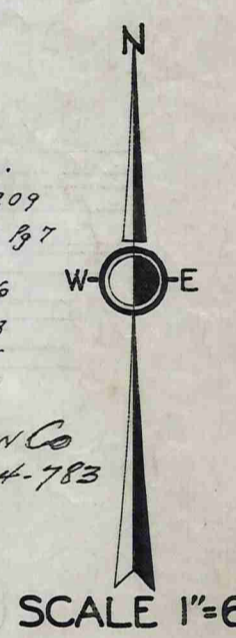


NEMEC ALLOTMENT
CHARDON PARK ALLOTMENT
LOTS NOS 1 TO 15 INCL.
59 TO 63
65 TO 73
96 TO 104
IN NAME OF EATON HOLDING CO.
Vol. 286 Pg. 349

Shaker Rose Hill Co.
Lots Nos 47 to 58
Vol 332 Pg. 469

Virmillion Prop. Inc.
Vol. 342-9 & Vol 341 Pg 209
Vol 341 Pg 213 & Vol 342 Pg 7

Amcon Construction Co
Lots - 142-150 524-753



APRIL 12, 1975
JAN. 1, 1975

MIDCON CONSTRUCTION CORP-519-395
519-397
Lots No. 105-141 (Minus 118, 119, 122, 123, 124, 151, 152, 153, 154, 167, 168, 213-269, 169, 170, 171, 174, 175, 191, 16-25, 174, 208-211) 234, 244, 74-84

HORIZON HOMES, INC. 524-105
Lots - 118, 119, 121-124, 147, 148, 150, 151, 152, 166-171, 174, 175, 191, 192, 208-211, 218, 234, 240, 145

HORIZON HOMES - 531-184-
Lots - 172, 213-216, 220-224, 228, 229, 231, 233, 234, 236, 239, 531-254 - #1
18, 20, 23, 28, 29, 33, 74, 75, 76, 81, 82, #2

105, 107, 108, 117, 241, 245, 248, 250, 251, 260, 262, 267 - 1 ac, 127, 128, 131, 136, 136, 137, 138, 139, 140, 531-332 Sub #1
24, 31, 77, 78, 80, 83, 84 Sub #2

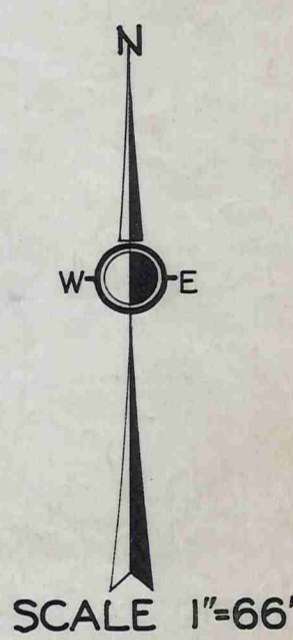
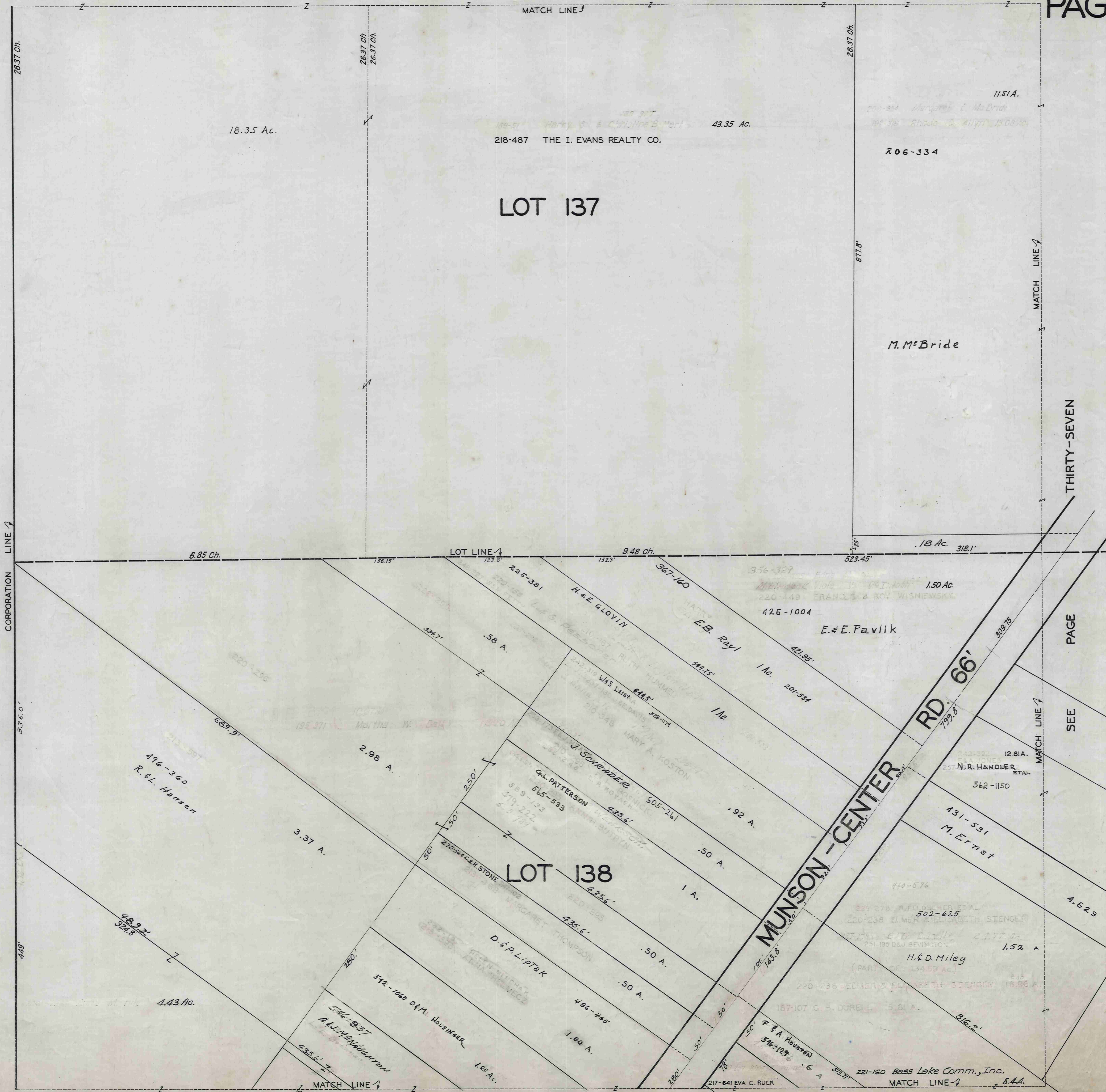
109, 111, 112, 114, 115, 116, 249, 255, 261, 263, 265, 266, 268, 269, 531-398 Sub #1
16, 17, 19, 21, 22, 25, 26, 27, 30, 32, 34, 35, 479 Sub #2

120, 125, 129, 130, 133, 135, 165, 172, 197, 203, 204, 217, 219, 225, 226, 227, 230, 232, 237, 238, 242, 243, 244, 246, 247, 252, 253, 254, 256, 257, 258, 259, 264.

CHARDON VILLAGE

SEE PAGE TWENTY-NINE

SEE PAGE TWENTY-NINE



SCALE 1"=66'

JAN. 1, 1975

THIRTY-SEVEN PAGE

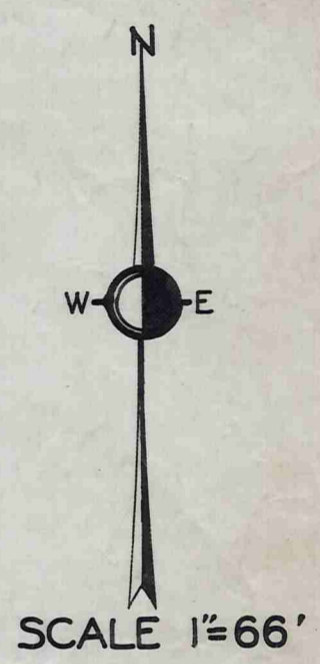
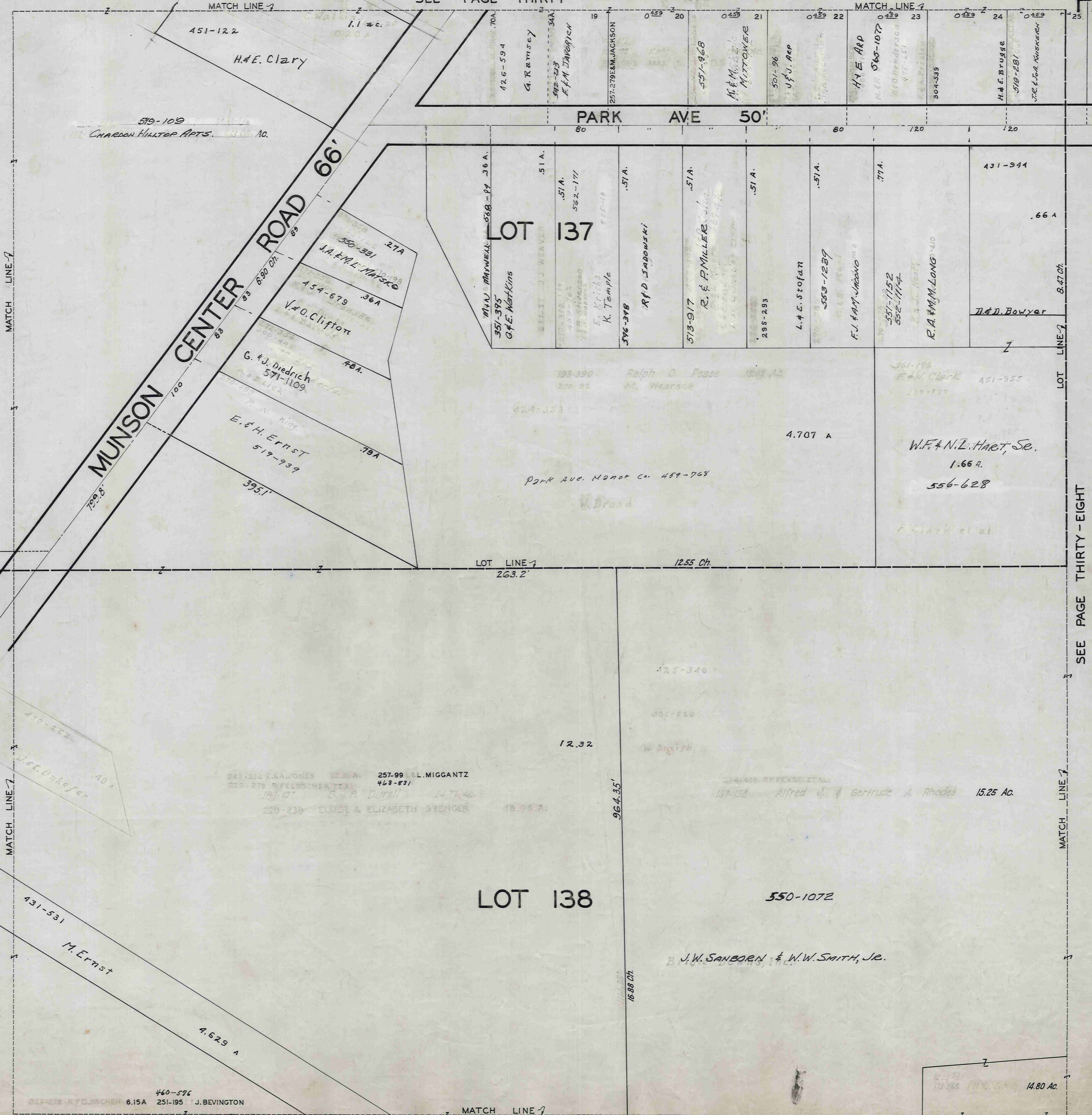
SEE

SEE PAGE FORTY-THREE

SEE PAGE THIRTY

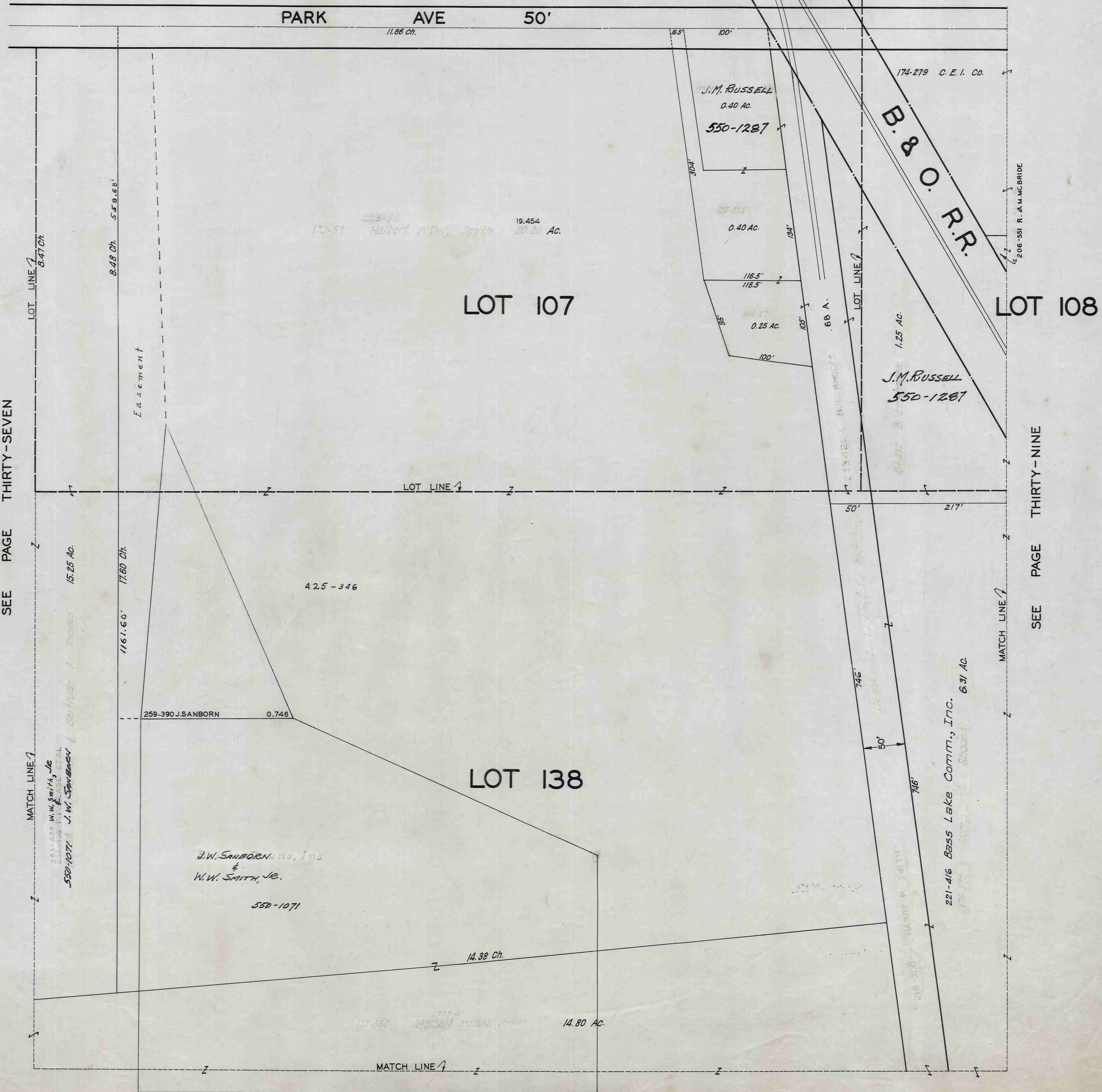
SEE PAGE THIRTY - SIX

SEE PAGE THIRTY - EIGHT



JAN . 1 . 1975

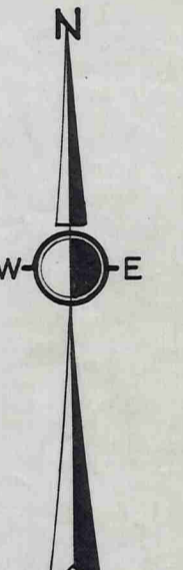
SEE PAGE THIRTY - ONE



SEE PAGE THIRTY - SEVEN

SEE PAGE THIRTY - NINE

SEE PAGE FORTY - FIVE



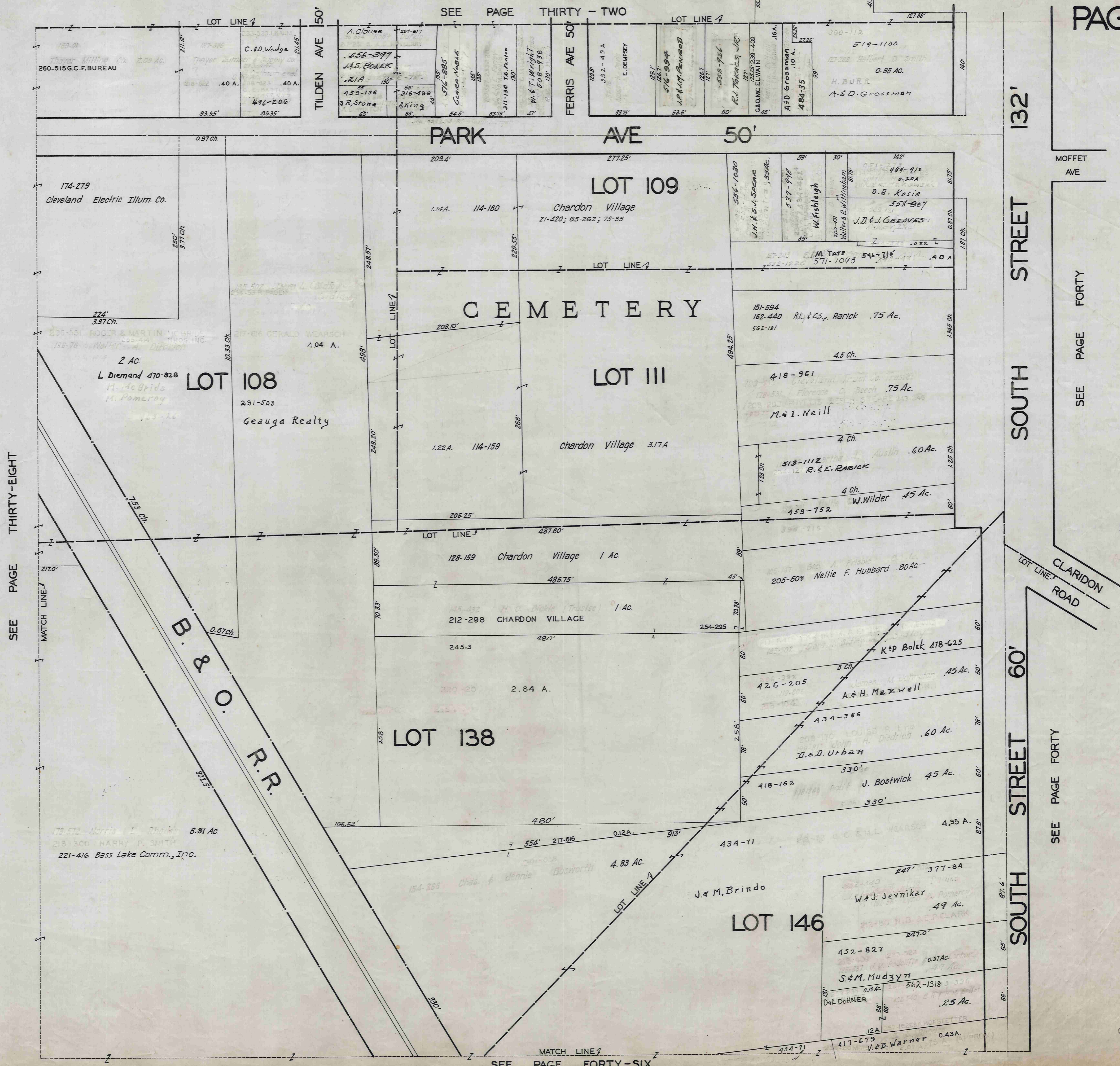
SCALE 1"=66'

APRIL 12, 1957.

JAN 1 1975

CHARDON VILLAGE

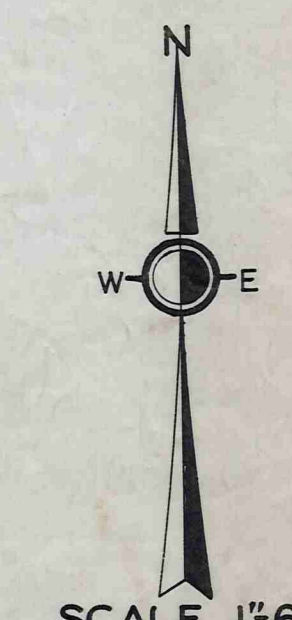
SEE PAGE THIRTY - TWO



SEE PAGE THIRTY-EIGHT

SEE PAGE FORTY

SOUTH STREET 132' 60' 60'



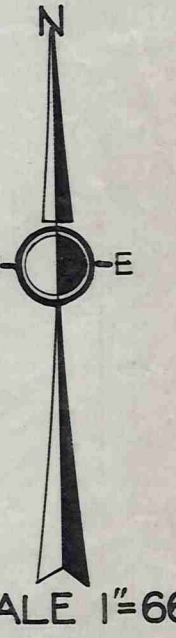
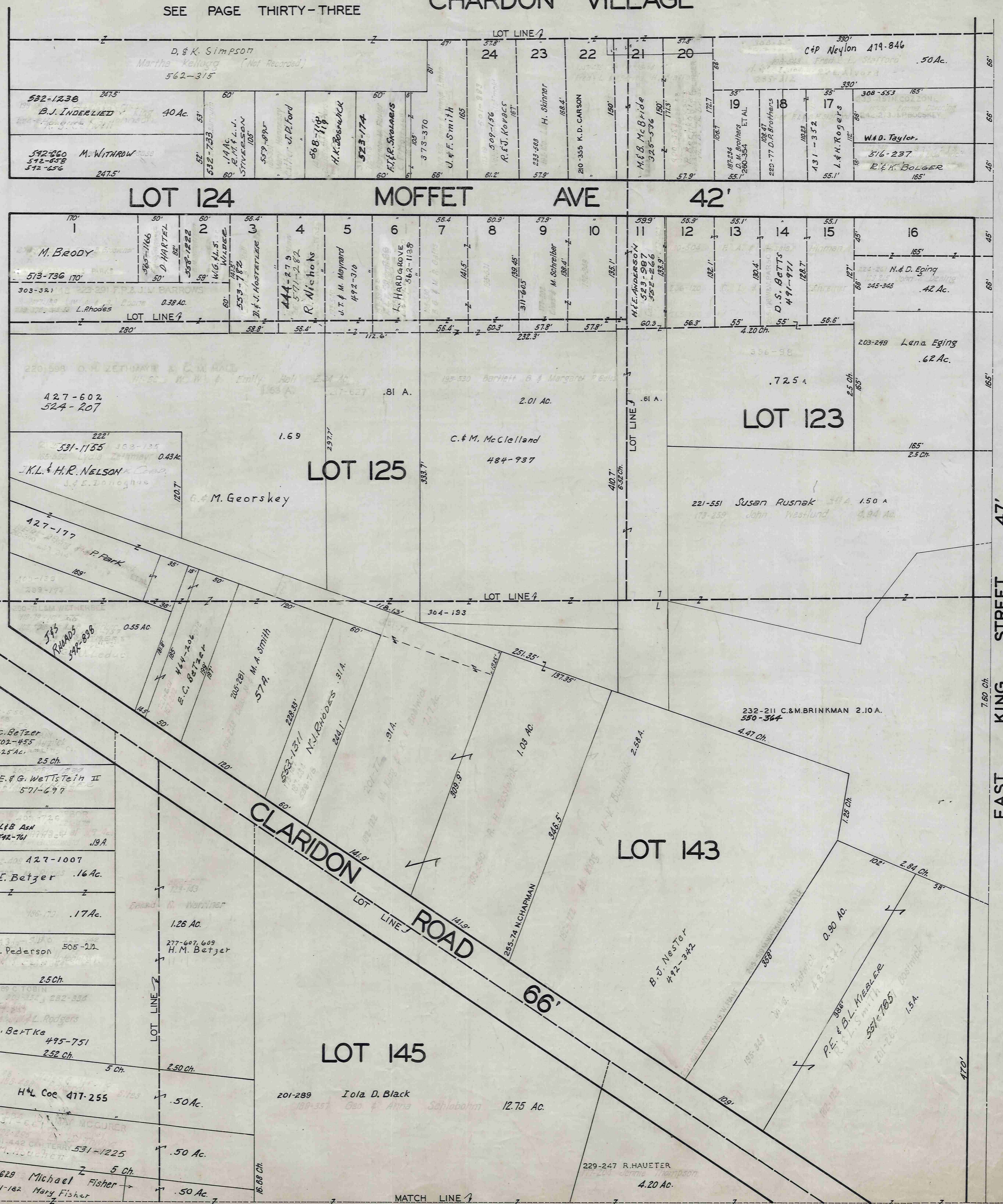
JAN. 1, 1975

SEE PAGE FORTY-SIX

SEE PAGE THIRTY-THREE

SEE PAGE THIRTY-NINE

SOUTH STREET 132' STREET 60' SOUTH STREET 47' EAST KING STREET



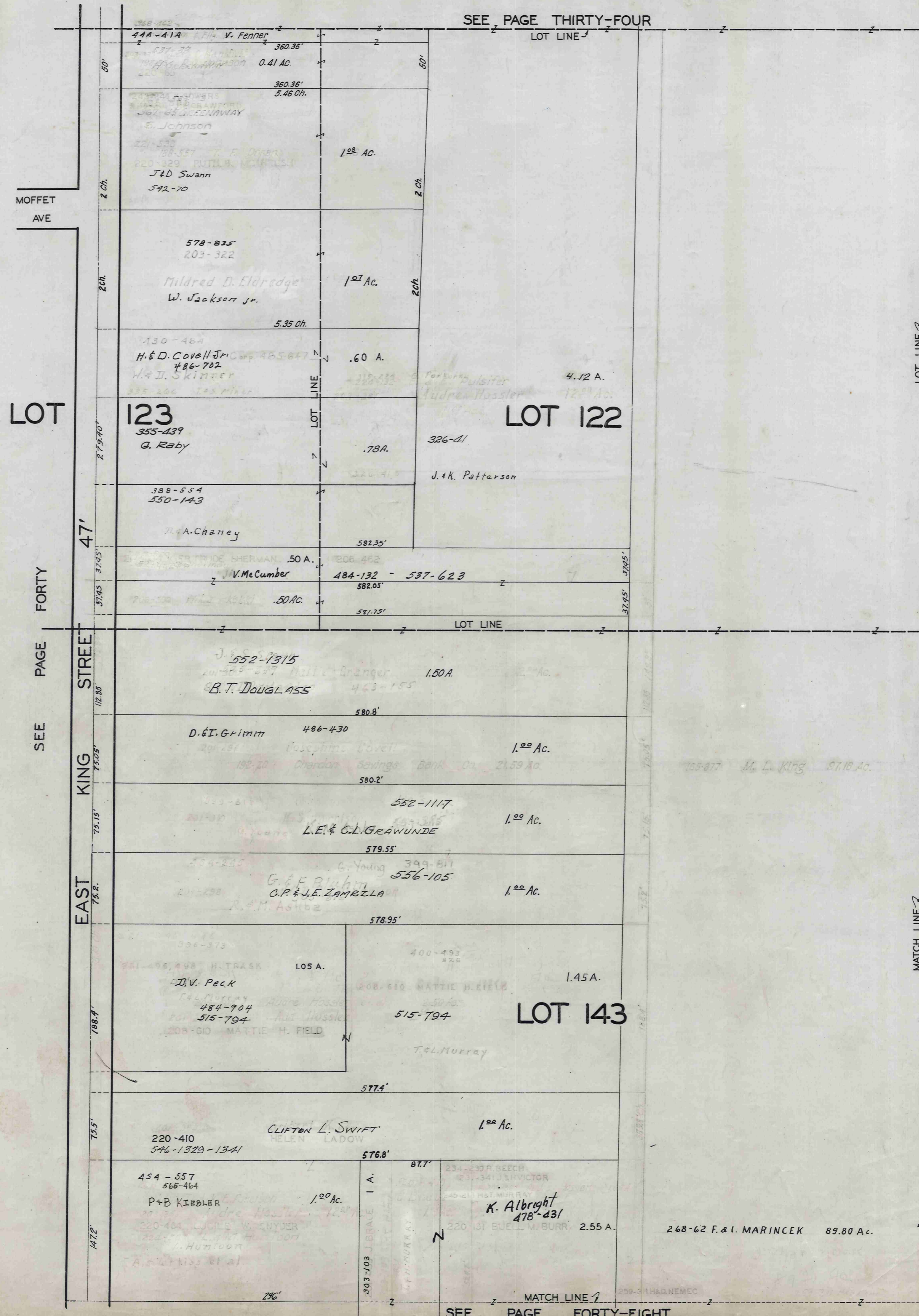
SCALE 1"=66'

APRIL 12, 1937
JAN. 1, 1974

SEE PAGE FORTY-ONE

SEE PAGE FORTY-SEVEN

SEE PAGE THIRTY-FOUR



LOT 123

LOT 122

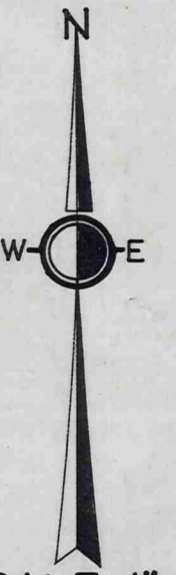
LOT 143

MOFFET AVE

SEE PAGE FORTY KING STREET EAST STREET

SEE PAGE FORTY-TWO

SEE PAGE FORTY-EIGHT



SCALE 1"=66'

APRIL 12, 1937.
JAN. 1, 1941
JAN. 1, 1975

SEE PAGE THIRTY-FIVE

154 T.J. & M.A. WHEELER JR. 21 A 558-1098

133 " "

132 E. BANGS 1158

131 REG BOYER 537-1157

130 J&B DAUGHERTY 537-1198

129 R.W. & K. EVANS 538-184

128 REP HARRY 537-1162

127 DEL TALLADINO 537-1159

126 J&H BRUNS/MAH 571-816

125 538-645 J.M. & V.M. WOLF

124 W.R. & D.L. BOYD 538-726

123 R.I. & V.A. SCHNEIDER 538-185

122 DEG MANCOLD 537-1100

121 W&M BAILEY 537-1102

120 551-1229 N.J. & C.A. PHILLIPS

119 K. DOWLING 21 A 537-1101

118 550-270 22 A M. CAMPAGNA

117 551-1230 R.G. & C.A. HAUZIE

116 546-802 D. & K. ASHBAUGH

115 546-803 V. & J. GIBALDI

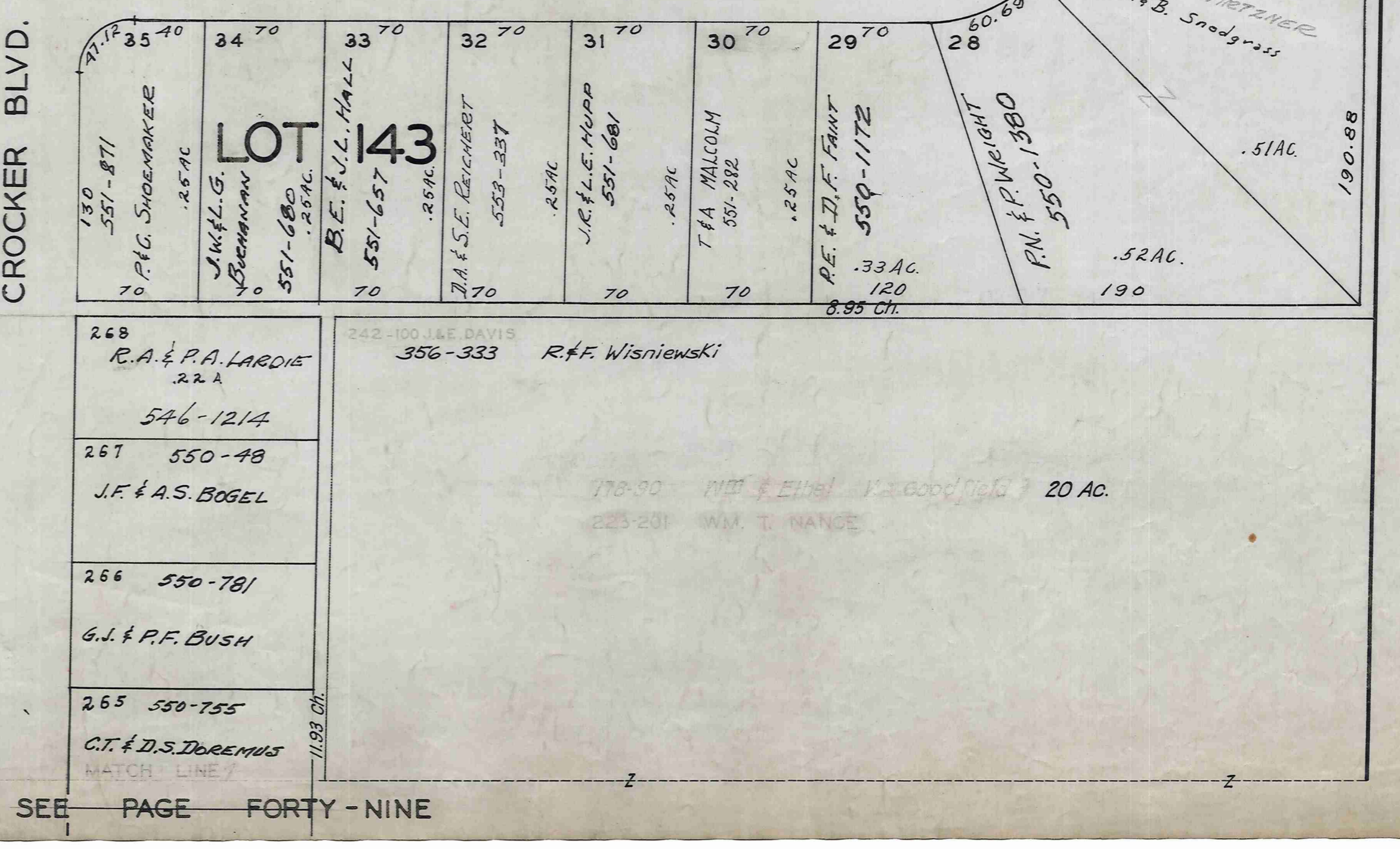
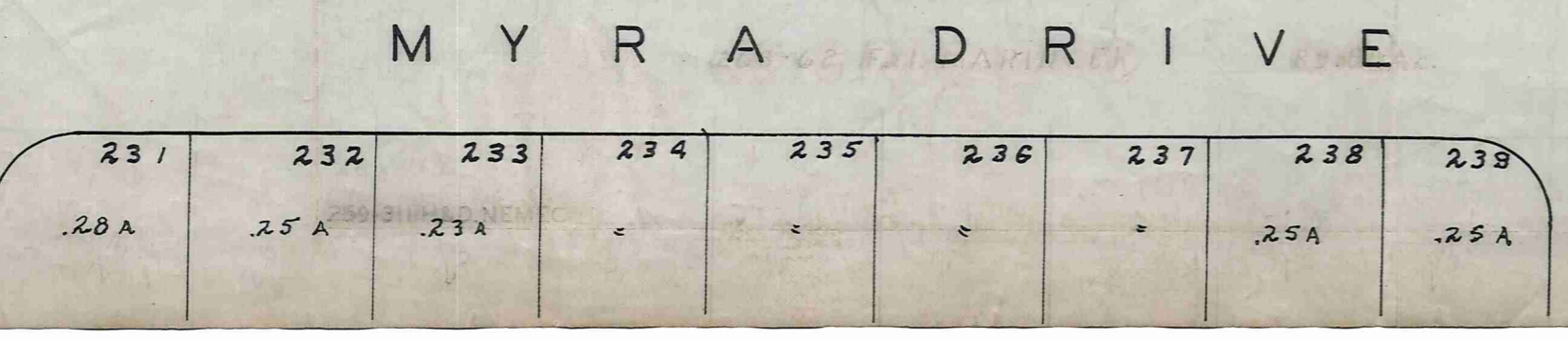
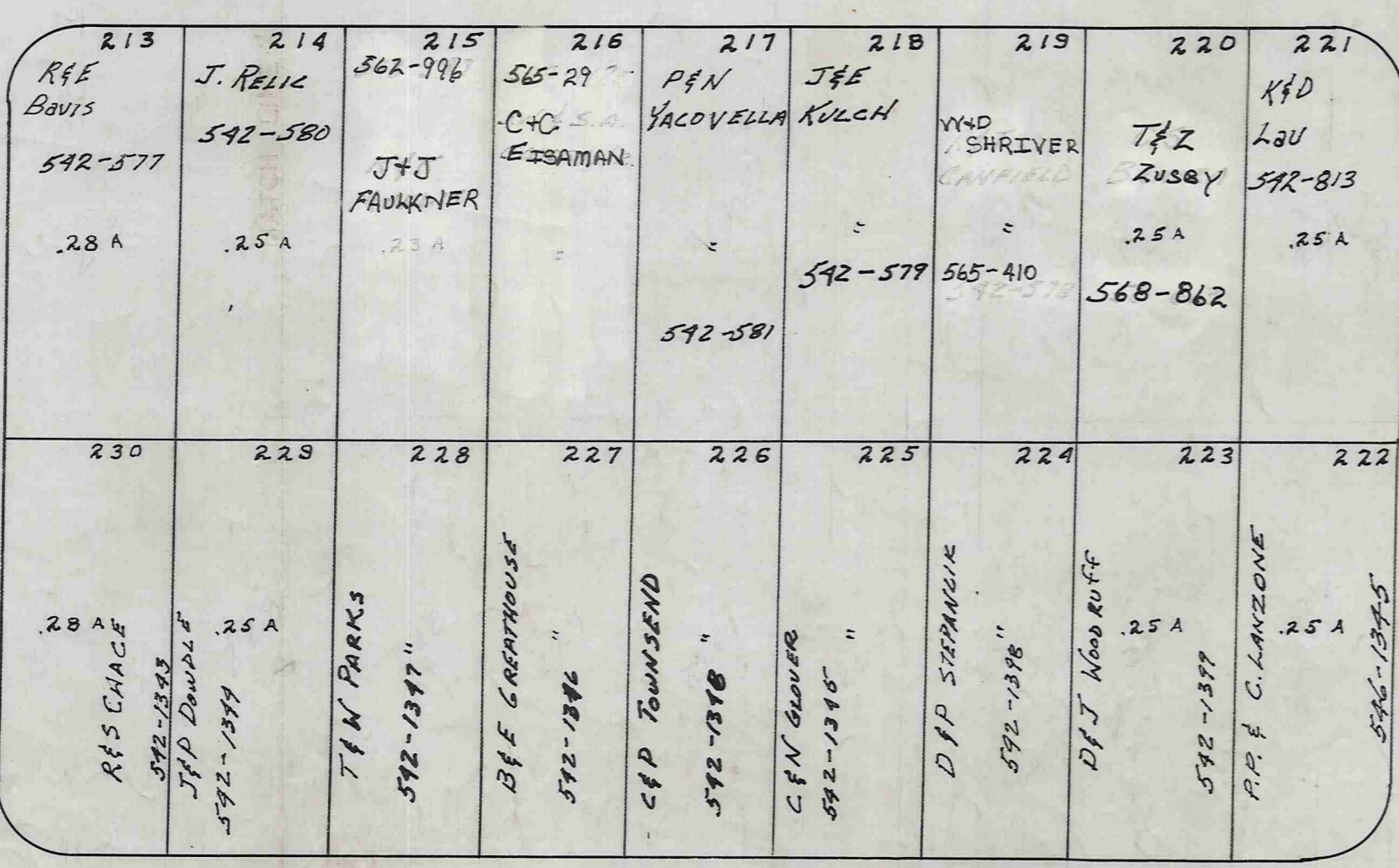
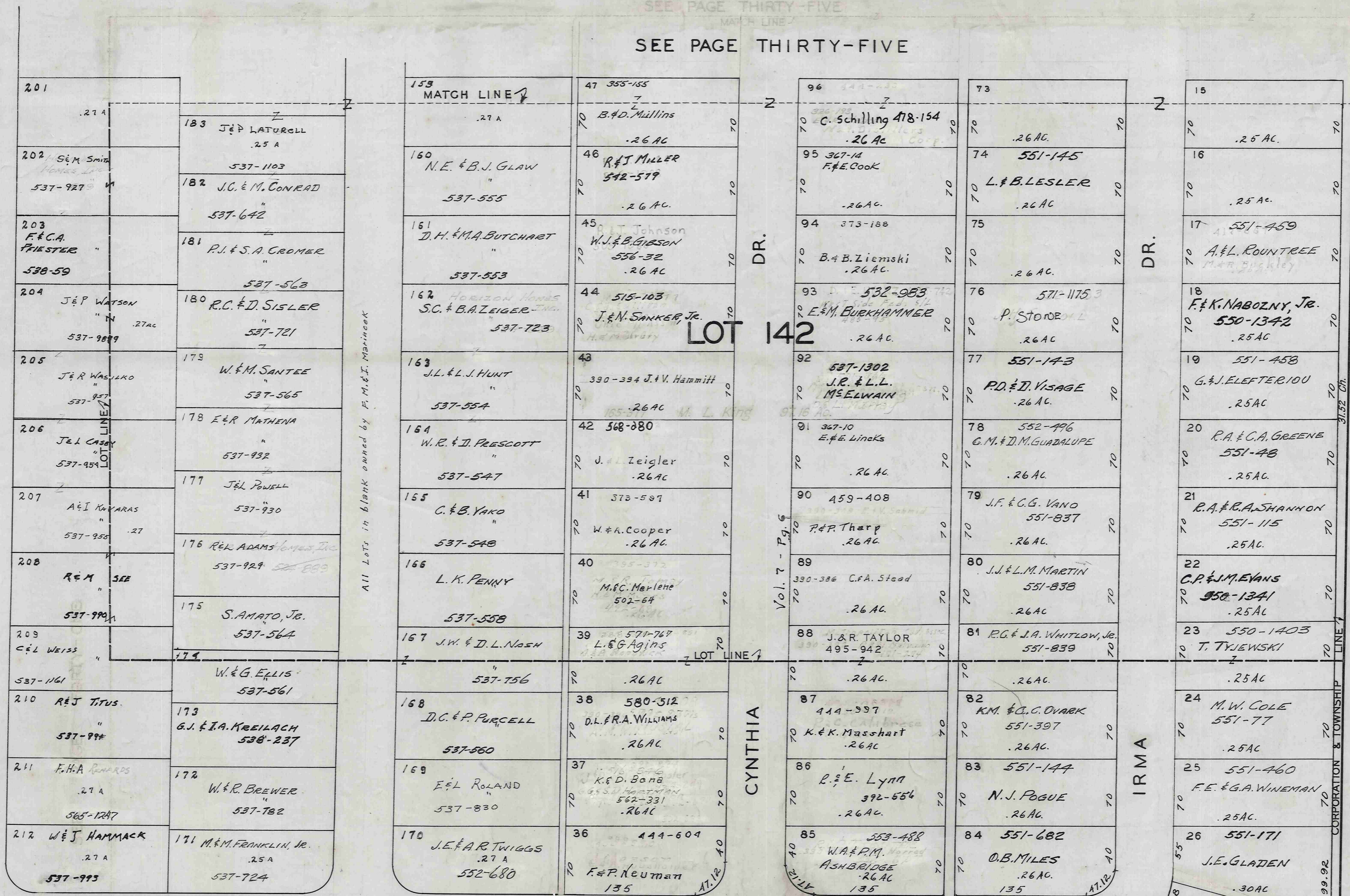
114 R&M BOSLETT 546-653

113 546-1264 J.I. & H. PETROVICH

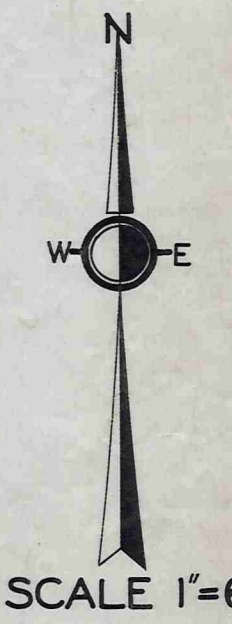
112 550-267 R.R. & B. IZBEE

111 D. CHUDZINSKI 562-1105 546-1215

110 546-1347 R.M. & D.L. SHUMAKER



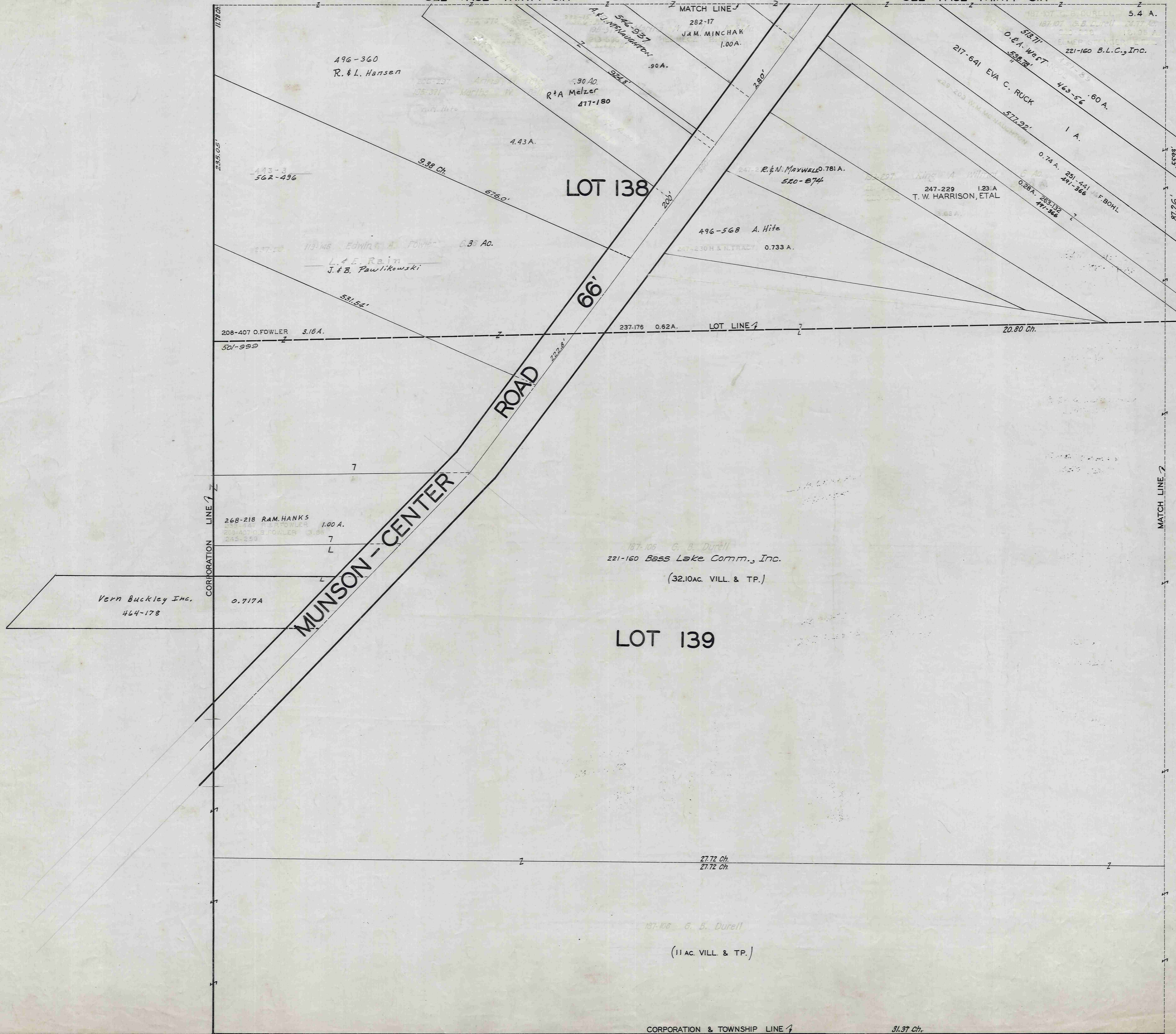
TOWNSHIP HAMBDEN CORPORATION & TOWNSHIP



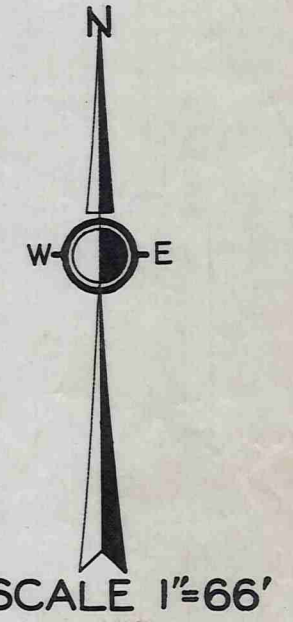
SCALE 1"=66'

APRIL 12, 1937
JAN 1, 1975

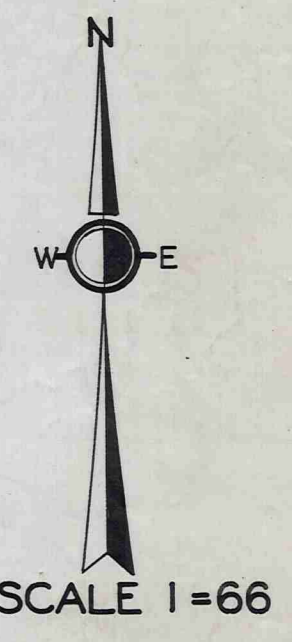
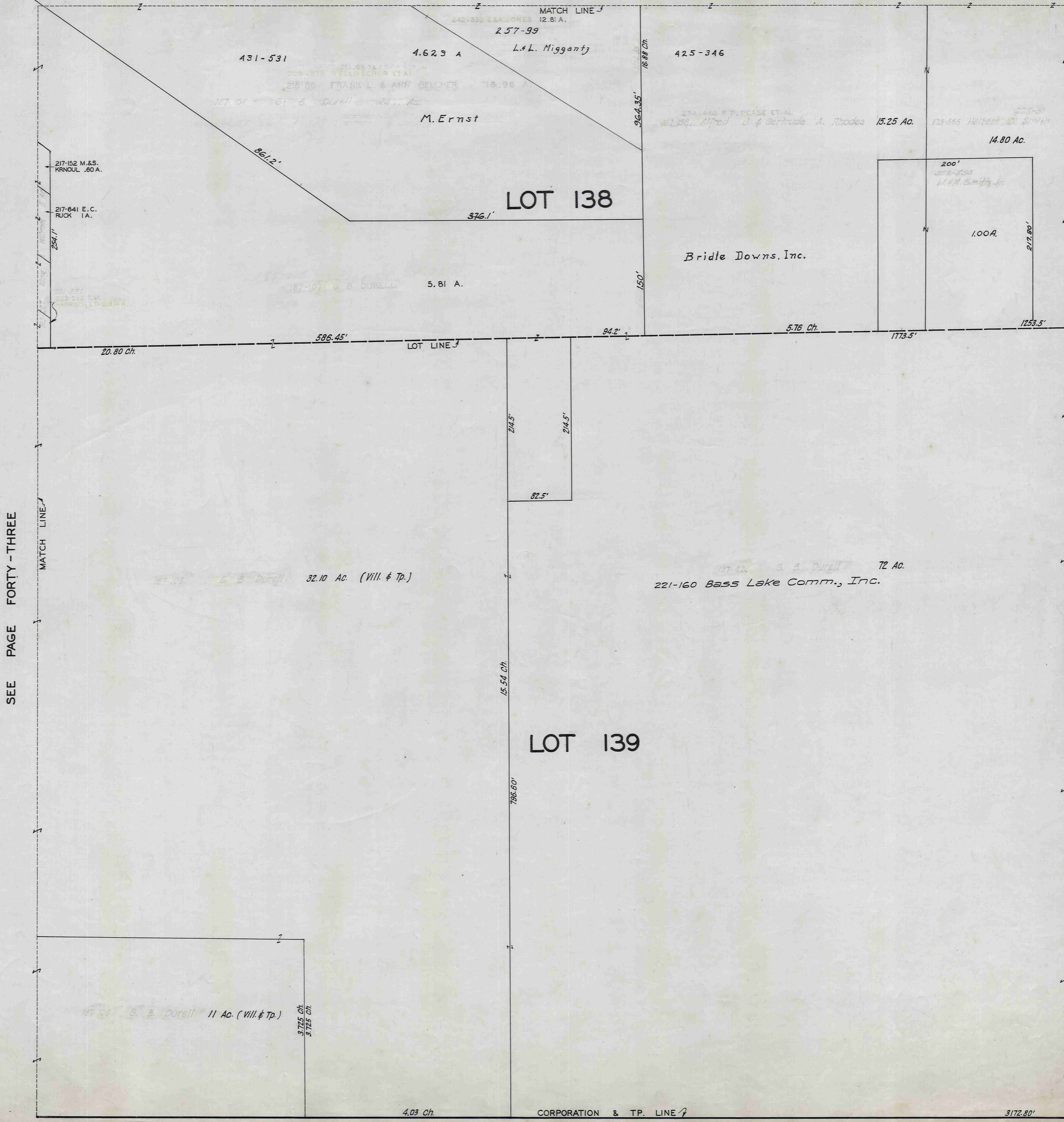
SEE PAGE FORTY-NINE



SEE PAGE FORTY-FOUR



JAN. 1, 1975

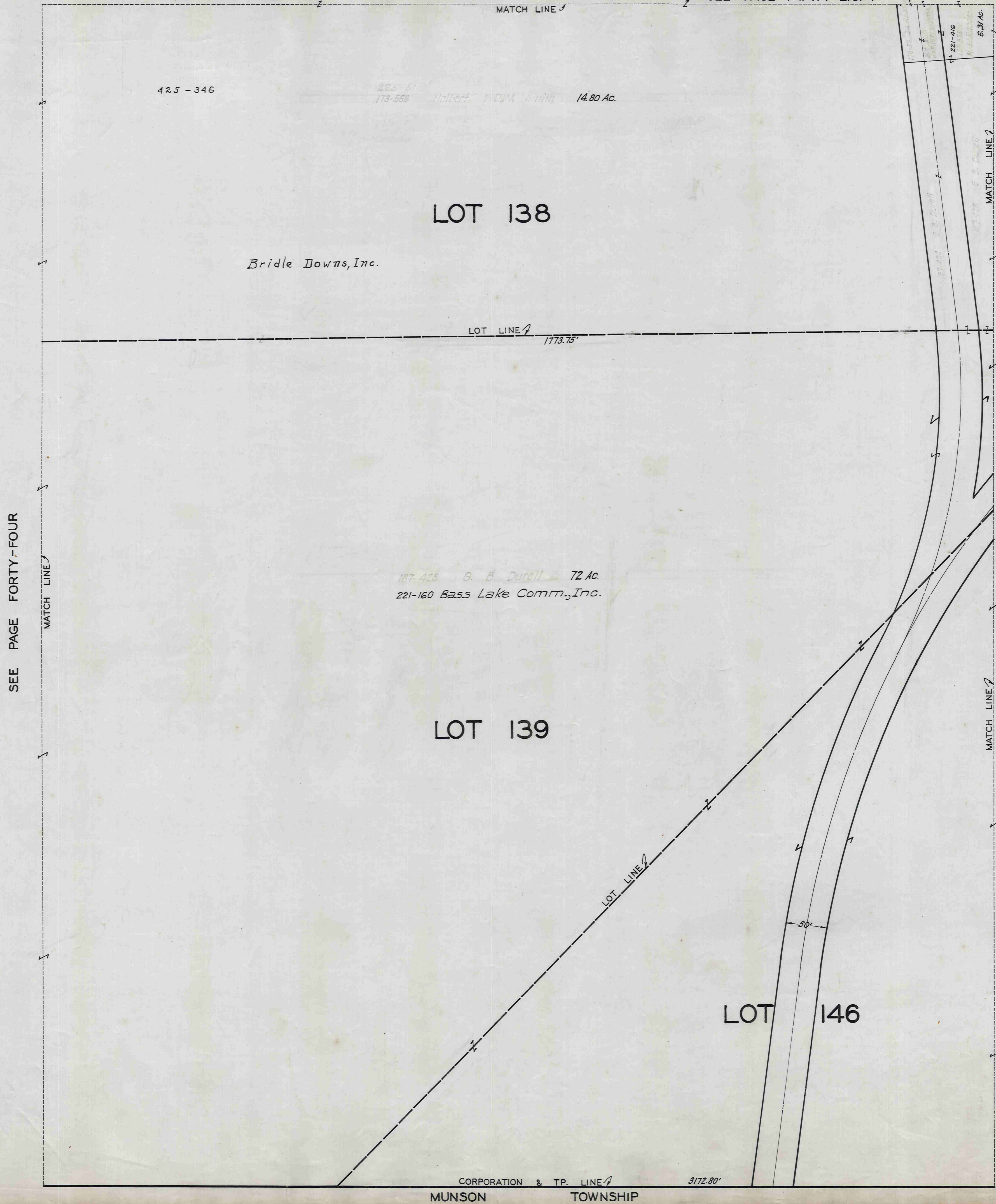


SCALE 1=66

APR 16 1957
 JAN 1 1945
 JAN 1 1975

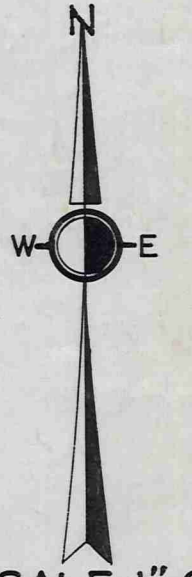
SEE PAGE FORTY-THREE

SEE PAGE FORTY-FIVE



SEE PAGE FORTY-FOUR

SEE PAGE FORTY-SIX



SCALE 1"=66'

APRIL 12, 1937.

JAN. 1, 1971

JAN. 1, 1975

CHARDON VILLAGE

SEE PAGE THIRTY-NINE

SEE PAGE THIRTY-NINE

LOT 138

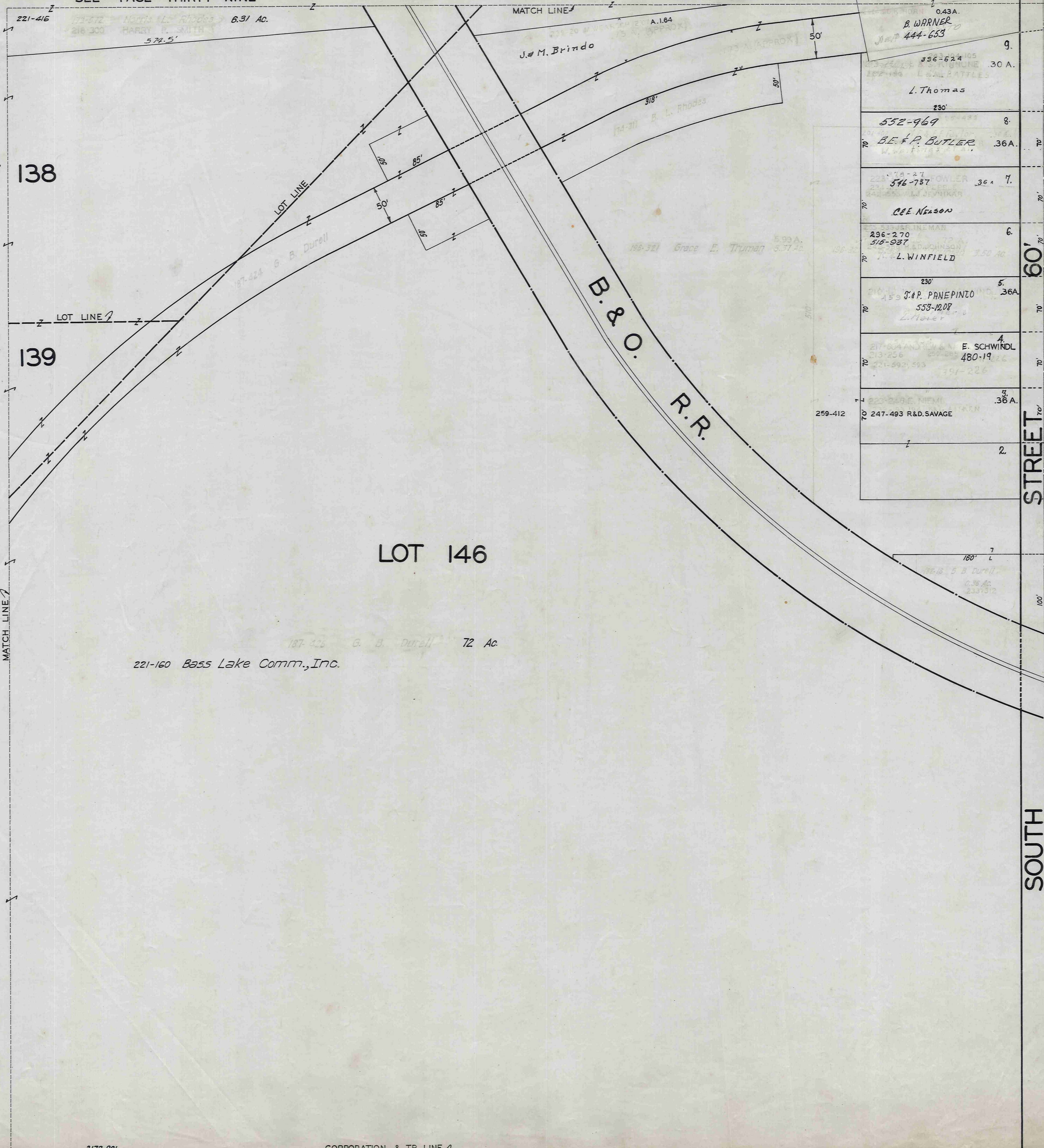
LOT 139

LOT 146

B. & O. R.R.

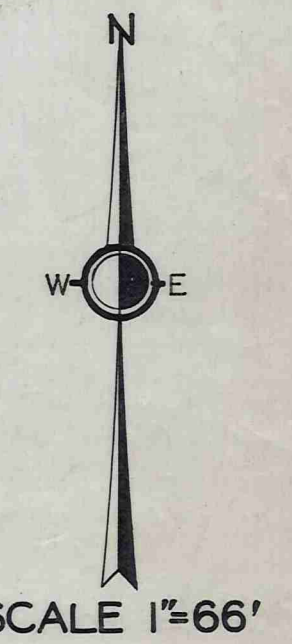
STREET

SOUTH



SEE PAGE FORTY-FIVE

SEE PAGE FORTY-SEVEN



SCALE 1"=66'

JAN. 1, 1975

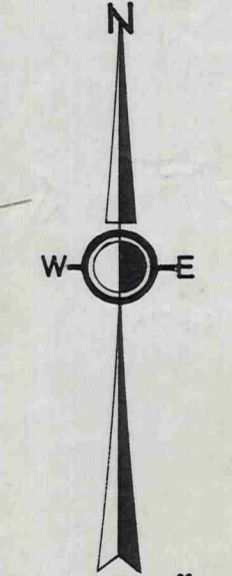
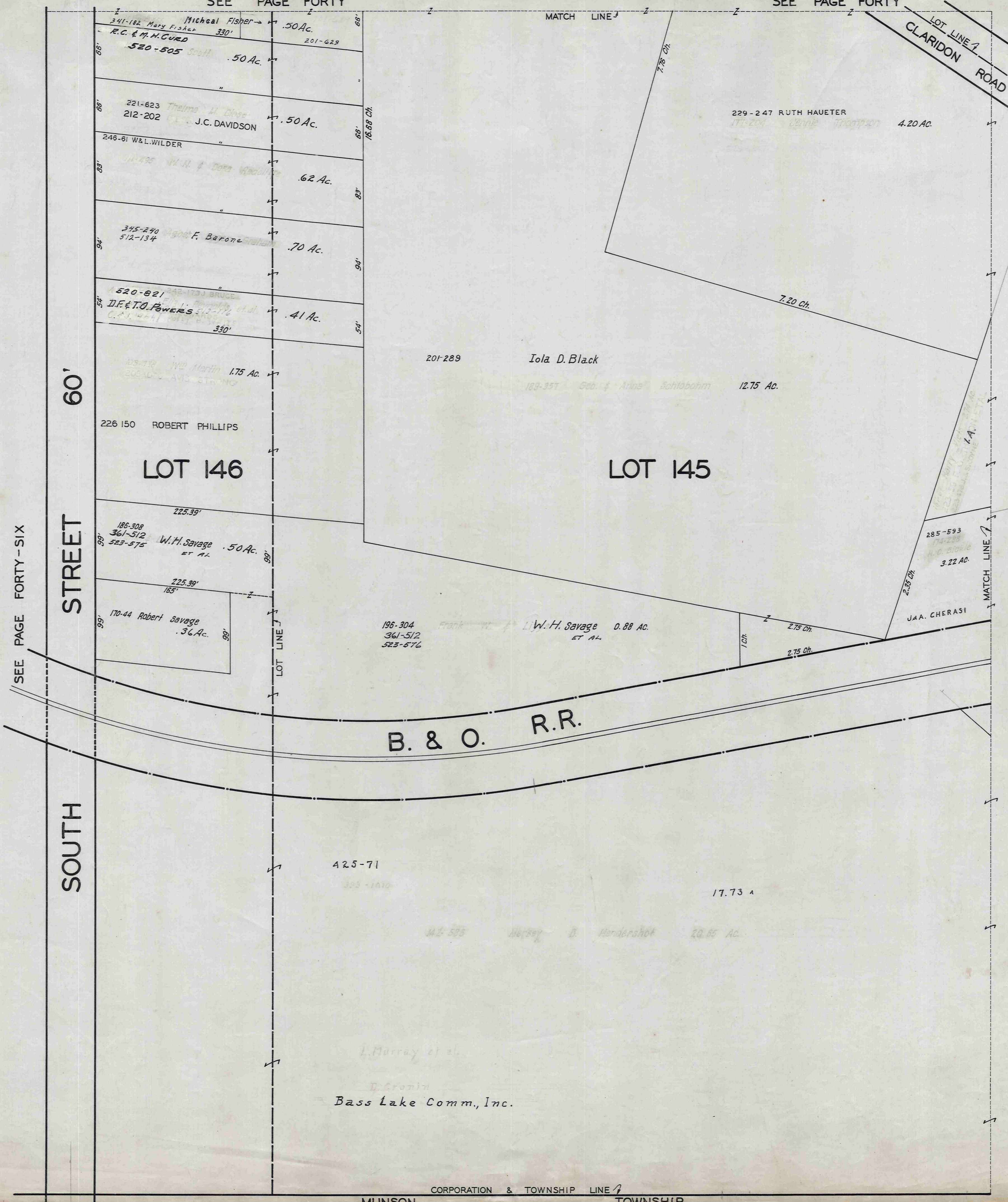
3172.80'

MUNSON TOWNSHIP CORPORATION & TP. LINE

CHARDON VILLAGE

SEE PAGE FORTY

SEE PAGE FORTY



SCALE 1"=66'

APRIL 12, 1937.

JAN 1 1941

JAN 1 1975

SEE PAGE FORTY-SIX

SEE PAGE FORTY-EIGHT

60'

STREET

SOUTH

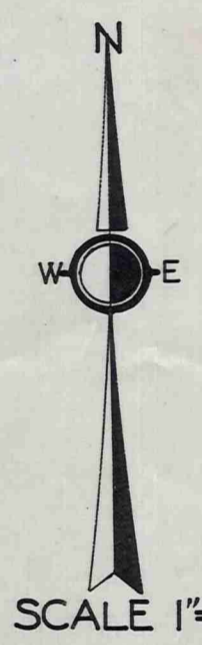
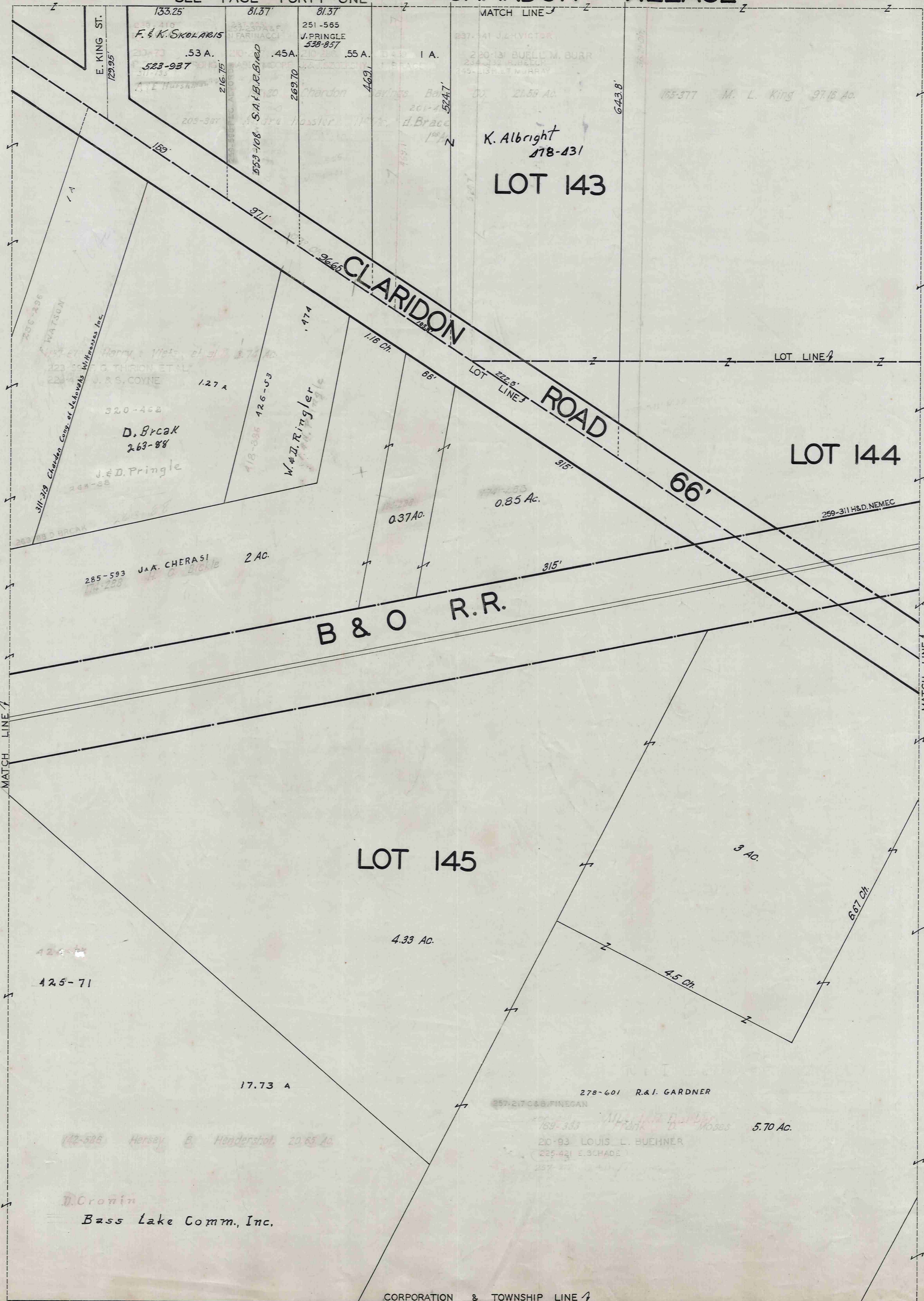
B. & O. R.R.

LOT LINE 1
CLARIDON ROAD

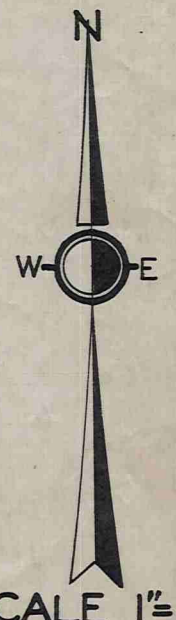
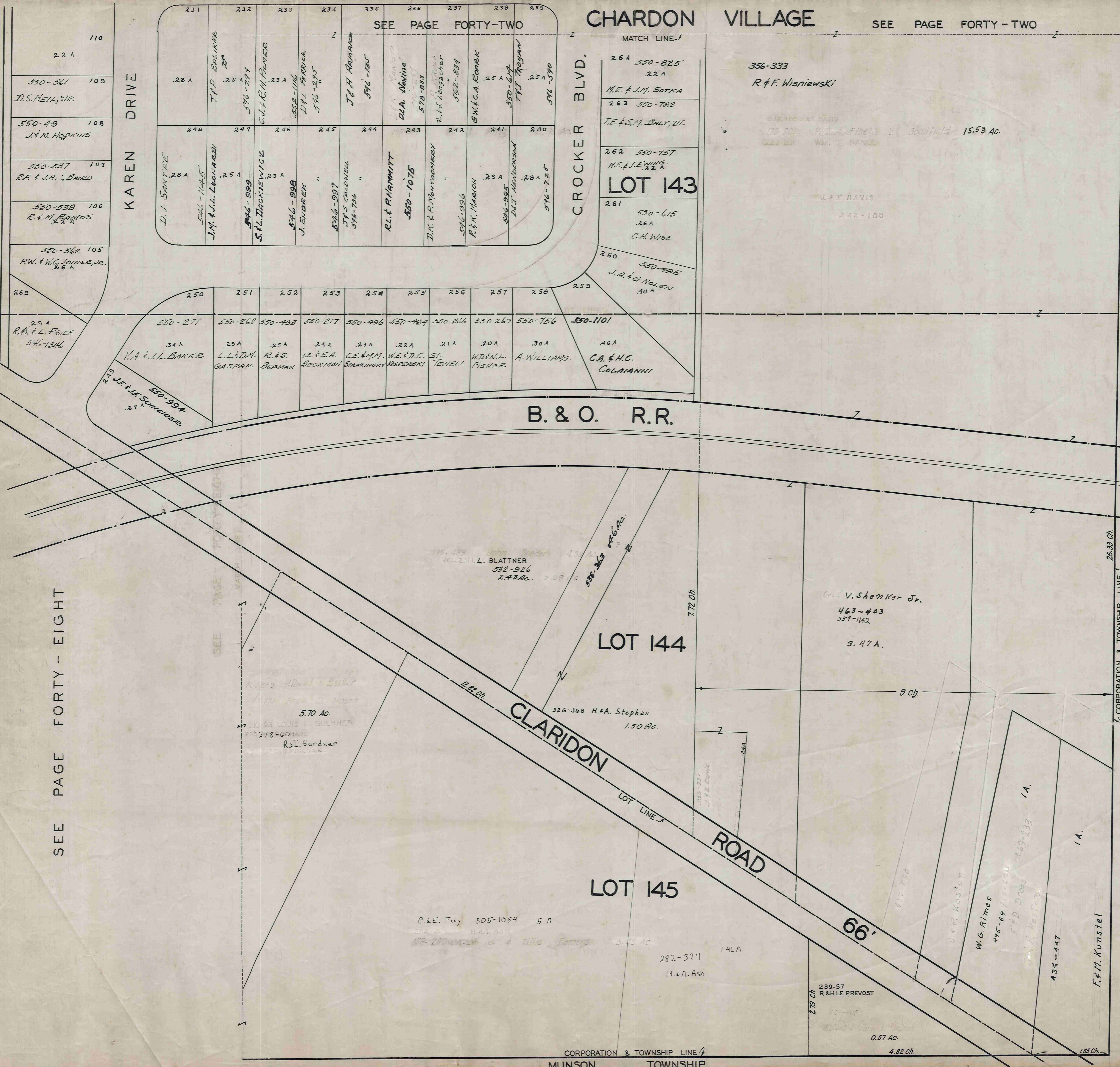
SEE PAGE FORTY-ONE

SEE PAGE FORTY-SEVEN

SEE PAGE FORTY-NINE



APRIL 12, 1937.
 JAN 1, 1941
 JAN 15, 1975



SCALE 1"=66'

JAN 11 1975

SEE PAGE FORTY-EIGHT

SEE PAGE FORTY-EIGHT

B. & O. R.R.

LOT 144

LOT 145

CLARIDON ROAD

KAREN DRIVE

CROCKER BLVD.

TOWNSHIP

HAMBDEN

MUNSON TOWNSHIP

110
22 A
550-561 109
D.S. HEIN, JR.
550-49 108
J. & M. HOPKINS
550-537 107
R.F. & J.A. BAIRD
550-538 106
R. & M. RAMOS
550-562 105
P.W. & W.G. JOHNS, JR.
269
29 A
R.A. & L. POICE
546-1346

231 232 233 234 235 236 237 238 239
SEE PAGE FORTY-TWO
MATCH LINE
26 A 550-825
22 A
M.E. & J.M. SOTKA
263 550-782
T.E. & S.M. DALY, III
262 550-757
H.E. & J. EWING
LOT 143
261 550-615
26 A
C.H. WISE
260 550-495
J.A. & G. NOLEN
40 A
250 251 252 253 254 255 256 257 258 259
550-271 550-268 550-493 550-217 550-496 550-404 550-266 550-269 550-756 550-1101
34 A 29 A 25 A 34 A 23 A 22 A 21 A 20 A 30 A 46 A
V.A. & J.L. BAKER L.L. & D.M. GASPAR R. & S. BERNMAN L.E. & E.A. BERNMAN C.E. & M.M. SPRAZINSKY W.E. & J.C. KOSPERKI S.L. TENWELL W.D. & N.L. FISHER A. WILLIAMS C.A. & H.C. COLAIANNI
550-994
J.F. & J.L. SCHWABE
27 A
28 A 28 A 28 A 28 A 28 A 28 A 28 A 28 A 28 A
D.I. SANYAL
546-1145
J.M. & J.L. LEONARZI
546-999
S.L. JACKIEWICZ
546-998
J. ENDREK
546-997
J.F. CALDWELL
546-996
R.L. & P. HAMMITT
550-7075
D.K. & P. MOURAHOVEY
546-996
R. & K. MAROU
546-995
DET. HANDEKSON
546-995
D.H.A. NOVINE
578-888
R.L.J. LEIGACHER
562-834
G.W. & C.A. ROBEK
550-674
T.J. ROYAN
576-570
J.P. BALIKER
28 A
576-297
G.W. & R.M. PALMER
23 A
D.H. FERICK
576-295
J.C.H. HONANIK
576-285
248 247 246 245 244 243 242 241 240
264 550-825
22 A
M.E. & J.M. SOTKA
263 550-782
T.E. & S.M. DALY, III
262 550-757
H.E. & J. EWING
LOT 143
261 550-615
26 A
C.H. WISE
260 550-495
J.A. & G. NOLEN
40 A
542-100 J.E. DAVIS
170-300 P.A. & Ethel W. Goodfield 15.53 AC.
223-201 W.M. T. NANCE
J. & E. DAVIS
242-100

199-489 HITT BROTHER 4.35 AC.
201-2311 L. BLATTNER
532-926
2.43 AC.

5.70 AC.
20-83 LOUIS L. BUEHNER
222-278-601 AD
R.L. Gardner

C. & E. Fay 505-1054 5 A
H.A. Ash
159-280 W. & J. Tilla Farnes 5.45 AC.

282-324 1.40 A
H. & A. Ash

239-57 R. & H.L. PREVOST
0.57 AC.

434-447
F. & M. KUNSTEL

W.G. Rimes
495-69 10-20
F.D. Dross 469-233
1 A.

J. & P. KOSTER
117-506

66'

4.82 Ch.

1.65 Ch.

26.33 Ch.
CORPORATION & TOWNSHIP LINE

LOT LINE

7.72 Ch.

326-368 H. & A. STEPHAN
1.50 AC.

279 Ch.

CORPORATION & TOWNSHIP LINE
MUNSON TOWNSHIP